

**NOTICE!!**

**These documents have been scanned!**

**Do not place un-scanned documents beneath this notice!**

**Do not remove this notice from this file!**

GPO Jacket No. 560-102  
Print Order 61540  
Rise Business Services, LLC  
Job=AZ15 4/24/2019



Box Number= AZ15001



Claim Begin-End: 452284-452291

1 Initial Receipt



AZ15001-1

AMC450400-AMC453366

**United States Department of the Interior**  
**Bureau of Land Management**  
 DIV OF LANDS, MINRLS & ENERGY  
 ONE N CENTRAL AVE  
 PHOENIX, AZ 85004 -4427  
 Phone: 602-417-9200

Receipt

No: 4267702

<b>Transaction #:</b> 4383423	
<b>Date of Transaction:</b> 09/21/2018	
CUSTOMER:	
	MICHAEL LEU 7705 SAINT JAMES DR MENTOR, OH 44060-3988 US

**ENTERED**  
 SEP 27 2018  
*RAM*

LINE #	QTY	DESCRIPTION	REMARKS	UNIT PRICE	TOTAL
1	8.00	LOCATABLE MINERALS / MINING CLAIMS-NEW,UNADJUD, ONE OR MORE AUTH NOS / NEW MINING CLAIMS MAINTENANCE FEE <b>CASES:</b> AMC452284/\$155.00, AMC452285/\$155.00, AMC452286/\$155.00, AMC452287/\$155.00, AMC452288/\$155.00, AMC452289/\$155.00, AMC452290/\$155.00, AMC452291/\$155.00		- n/a -	1240.00
2	8.00	LOCATABLE MINERALS / MINING CLAIMS-NEW,UNADJUD, ONE OR MORE AUTH NOS / NEW MINING CLAIMS LOCATION FEE <b>CASES:</b> AMC452284/\$37.00, AMC452285/\$37.00, AMC452286/\$37.00, AMC452287/\$37.00, AMC452288/\$37.00, AMC452289/\$37.00, AMC452290/\$37.00, AMC452291/\$37.00		- n/a -	296.00
3	8.00	LOCATABLE MINERALS / MINING CLAIMS-NEW,UNADJUD, ONE OR MORE AUTH NOS / NEW MINING CLAIM PROCESSING FEE <b>CASES:</b> AMC452284/\$20.00, AMC452285/\$20.00, AMC452286/\$20.00, AMC452287/\$20.00, AMC452288/\$20.00, AMC452289/\$20.00, AMC452290/\$20.00, AMC452291/\$20.00		- n/a -	160.00
4	1.00	LOCATABLE MINERALS / MINING CLAIMS-NOT NEW-UNADJUD,ONE AUTH	ADDITIONAL PLACER FEES	- n/a -	1240.00

NO. ONLY / MINING CLAIM MONEY RECEIVED			
CASES: AMC452284/\$1240.00			
<b>TOTAL:</b>			<b>\$2,936.00</b>

PAYMENT INFORMATION			
1	AMOUNT:	2936.00	POSTMARKED: N/A
	TYPE:	CHECK	RECEIVED: 09/20/2018
	CHECK NO:	503	
	NAME:	USA LAND INVESTCOM INC 7705 SAINT JAMES DR MENTOR OH 44060-3988 US	

REMARKS

This receipt was generated by the automated BLM Collections and Billing System and is a paper representation of a portion of the official electronic record contained therein.

**NOTICE!!**

**These documents have been scanned!**

**Do not place un-scanned documents beneath this notice!**

**Do not remove this notice from this file!**

GPO Jacket No. 560-102  
Print Order 61540  
Rise Business Services, LLC  
Job=AZ15 4/24/2019



Box Number= AZ15001



Claim Begin-End: 452284-452291

2 Correspondence



AZ15001-1

AMC450400-AMC453366

452284

This is a **Not** a severed claim,  
Now splitting the South half 20 acres from the original 40 acre claim,  
Superstition Canyon Gold #8,  
AMC452291

The North half was already severed with deed already submitted and  
that new owner was to receive a new claim number.

Being not severed, this South half 20 acres keeps the same claim  
number.

Please call or email me if any questions.

One name on deed  
Total = \$15

Thank you,  
*M. Leu*

Michael Leu  
440-225-5991  
Mleu7@aol.com

RECEIVED  
BLM AZ STATE OFFICE  
2019 FEB 12 P 2:28  
PHOENIX, ARIZONA

**Please see Amy Thrower if you have questions concerning the  
processing of severed claims.**

ENTERED  
MAR 04 2019  
BY: *RAM*

#437393

When recorded return to:

Scott Allan Brown  
35040 N. Jamaica Hope Way  
San Tan Valley, AZ 85143

**QUIT CLAIM DEED**

THIS QUIT CLAIM DEED, Executed this 6th day of February 2019 by first party, Michael Leu, whose address is 7705 St. James Dr., Mentor, OH 44060, and Marie Leu, at 7705 St. James Dr., Mentor, OH 44060 (collectively, "Grantor").

to second party, grantee, Scott Allan Brown, 35040 N. Jamaica Hope Way, San Tan Valley, AZ 85143 .

WITNESSETH, That the said first party, for the sum of \$2000 paid by the said second party, the receipt whereof is hereby acknowledged, does hereby remise, release and quitclaim unto the said second party forever, all the right, title, interest and claim which the said first party has in and to the following described placer mining claim, in Pinal County, State of Arizona, to wit:

**The S 1/2 of the SE 1/4 of the NW 1/4 of Section 35, Township 1 N., Range 11 E., Gila & Salt River Base and Meridian, known as the Superstition Canyon Gold #8 mining claim, in Pinal County, Arizona, being 20 acres (+/-).**

**Claim number: AMC452291**

Pinal County Doc #      2018-075420  
BLM Doc #                AMC452291  
Exempt per                ARS 11-1134 A6

IN WITNESS WHEREOF, The said first party has signed and sealed these presents the day and year first above written.

Michael Leu      date 2/6/19  
Michael Leu

Michael Leu  
Michael Leu

Marie Leu      date 2/6/19  
Marie Leu

Marie Leu  
Marie Leu

RECEIVED  
BLM AZ STATE OFFICE  
2019 FEB 12 P 2:28  
PHOENIX, ARIZONA

Please see attached Notarized Document  
Initials: ML      Date: 2/6/19

4373953

STATE OF Florida  
COUNTY OF Charlotte


On this 6 day of Feb, 2019, before me, Michael Leu, and Marie Leu personally appeared, and proved to me on the basis of satisfactory evidence to be the persons whose names are subscribed to the within instrument and acknowledged to me that they executed the same in their authorized capacity, and that by their signatures on the instrument the persons, or the entity upon behalf of which the persons acted, executed the instrument.

ACKNOWLEDGED by my hand and official notary seal.

Jaime Matthews  
Print Name (Notary Public)

[Signature]  
Notary Public Signature

03/28/2021  
My Commission Expires



RECEIVED  
BLM AZ STATE OFFICE  
2019 FEB 12 P 2:28  
PHOENIX, ARIZONA



OFFICIAL RECORDS OF  
PINAL COUNTY RECORDER  
VIRGINIA ROSS

AND WHEN RECORDED RETURN TO:

Michael Leu  
7705 St. James Dr.  
Mentor, OH 44060

DATE/TIME: 10/05/2018 1031  
FEE: \$10.00  
PAGES: 2  
FEE NUMBER: 2018-075420



**Location Notice for Association Placer Mining Claim**

Notice is hereby given that the undersigned have on this **September 18, 2018**, located an association placer mining claim in Pinal County, Arizona.

The name of the claim is **Superstition Canyon Gold #8**, and is situated in the **SE 1/4 of the NW 1/4 of Section 35, Township 1 N., Range 11 E., Gila & Salt River Base and Meridian, Arizona, being 40 acres (+/-)**.

Claim is for recreational, Casual Use, as defined by the BLM.

The locators of this claim are:

Michael Leu,  
7705 St. James Drive, Mentor, OH 44060  
440-225-5991

and Marie Leu,  
7705 St. James Drive, Mentor, OH 44060.

RECEIVED  
BLM AZ STATE OFFICE  
2018 SEP 20 P 2: 58  
PHOENIX, ARIZONA

The locality of this claim with reference to some natural object or permanent monument and additional information concerning its locality are as follows:

Beginning at a wood post where a copy of this notice is posted: then 50 feet south to the center of the south end line, then 660 feet east to the southeast corner, then 1320 feet north to the northeast corner, then 1320 feet west to the northwest corner, then 1320 feet south to the southwest corner, then 660 feet east to the point of beginning.

Dated and posted on the ground this **September 18, 2018**,

Locator Michael Leu Michael Leu

Locator Marie Leu Marie Leu

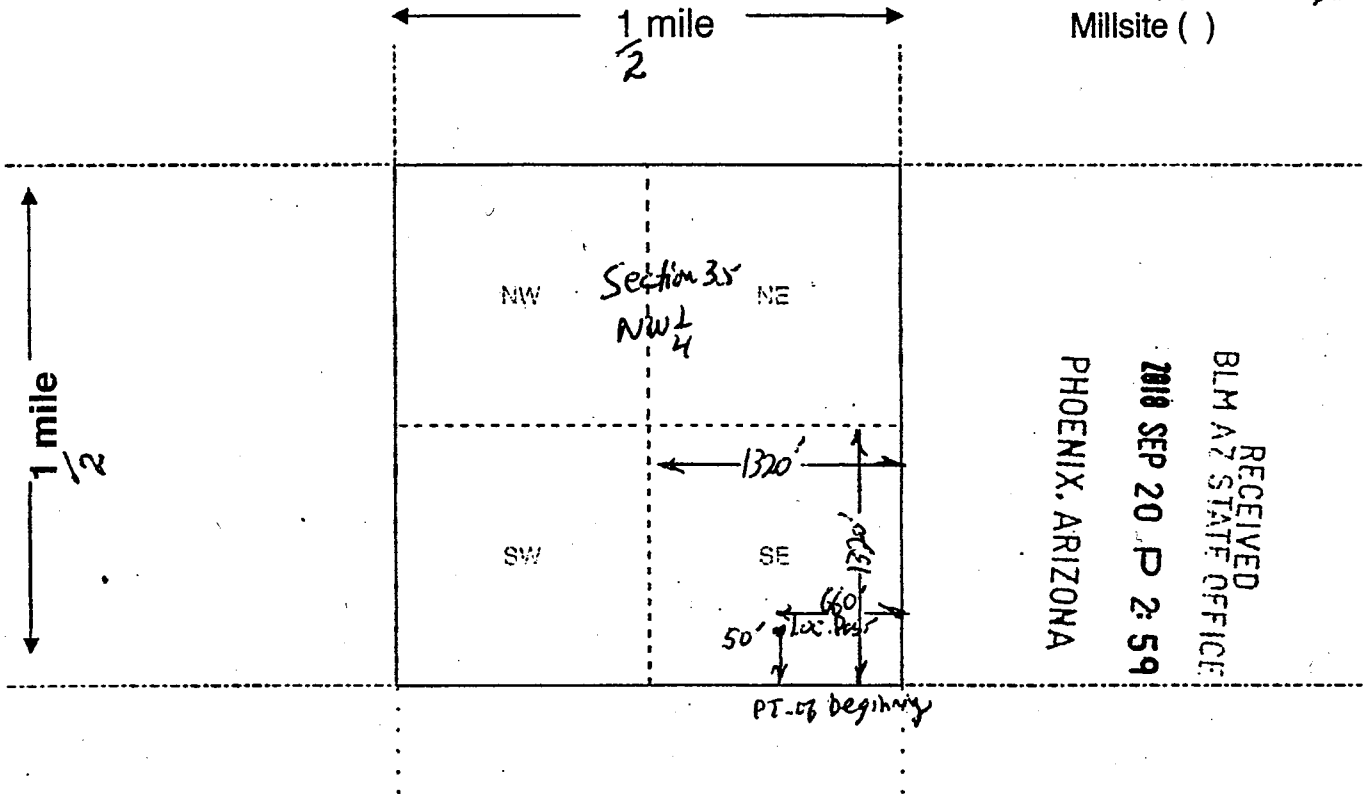
RECEIVED  
BLM AZ STATE OFFICE  
2019 FEB 12 P 2: 28  
PHOENIX, ARIZONA

AMC452291



**MINING CLAIM MAP**

Lode ( ) Placer (X)  
Millsite ( )



RECEIVED  
BLM AZ STATE OFFICE  
2018 SEP 20 P 2: 59  
PHOENIX, ARIZONA

Scale: 1" = 2000 feet

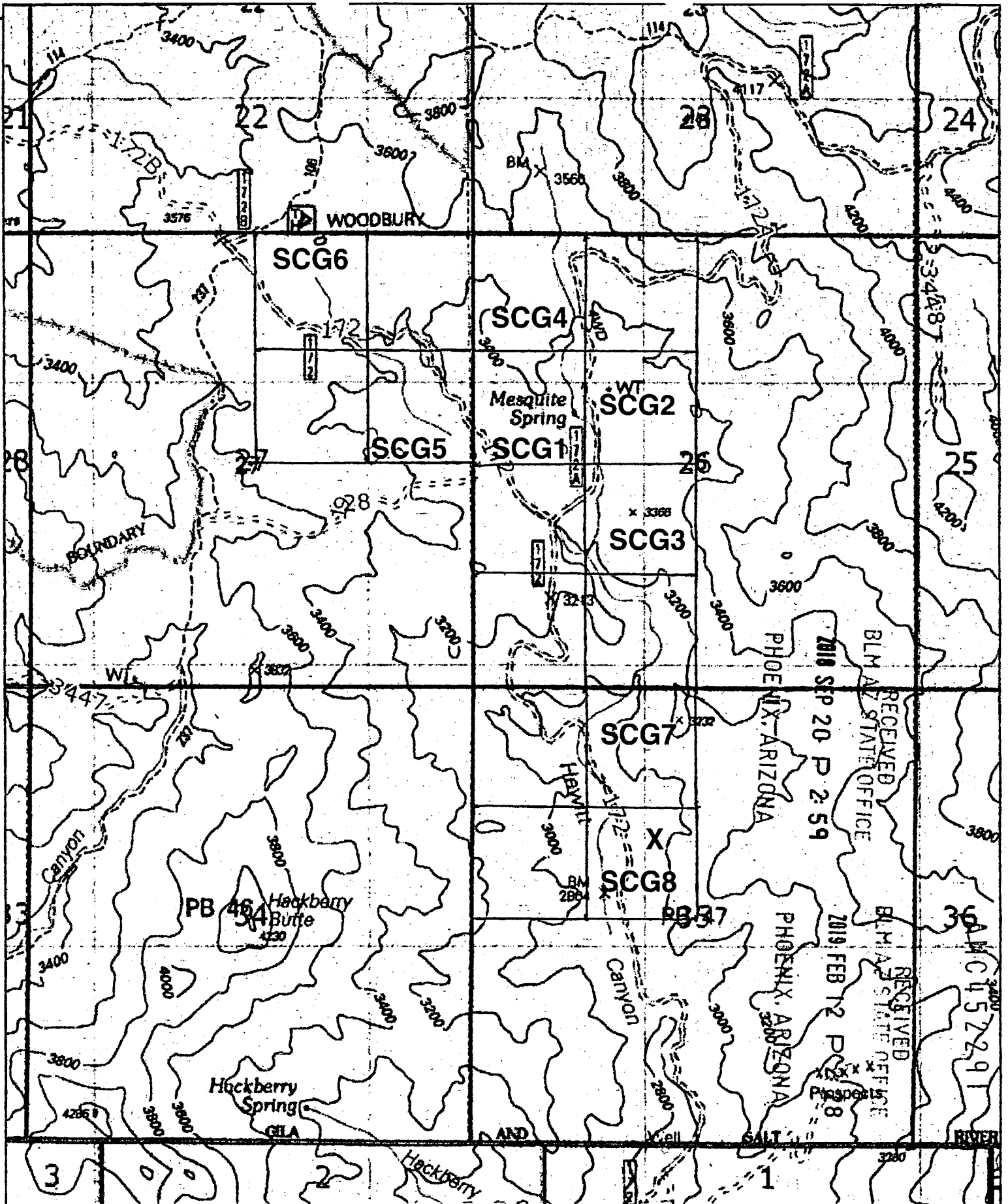


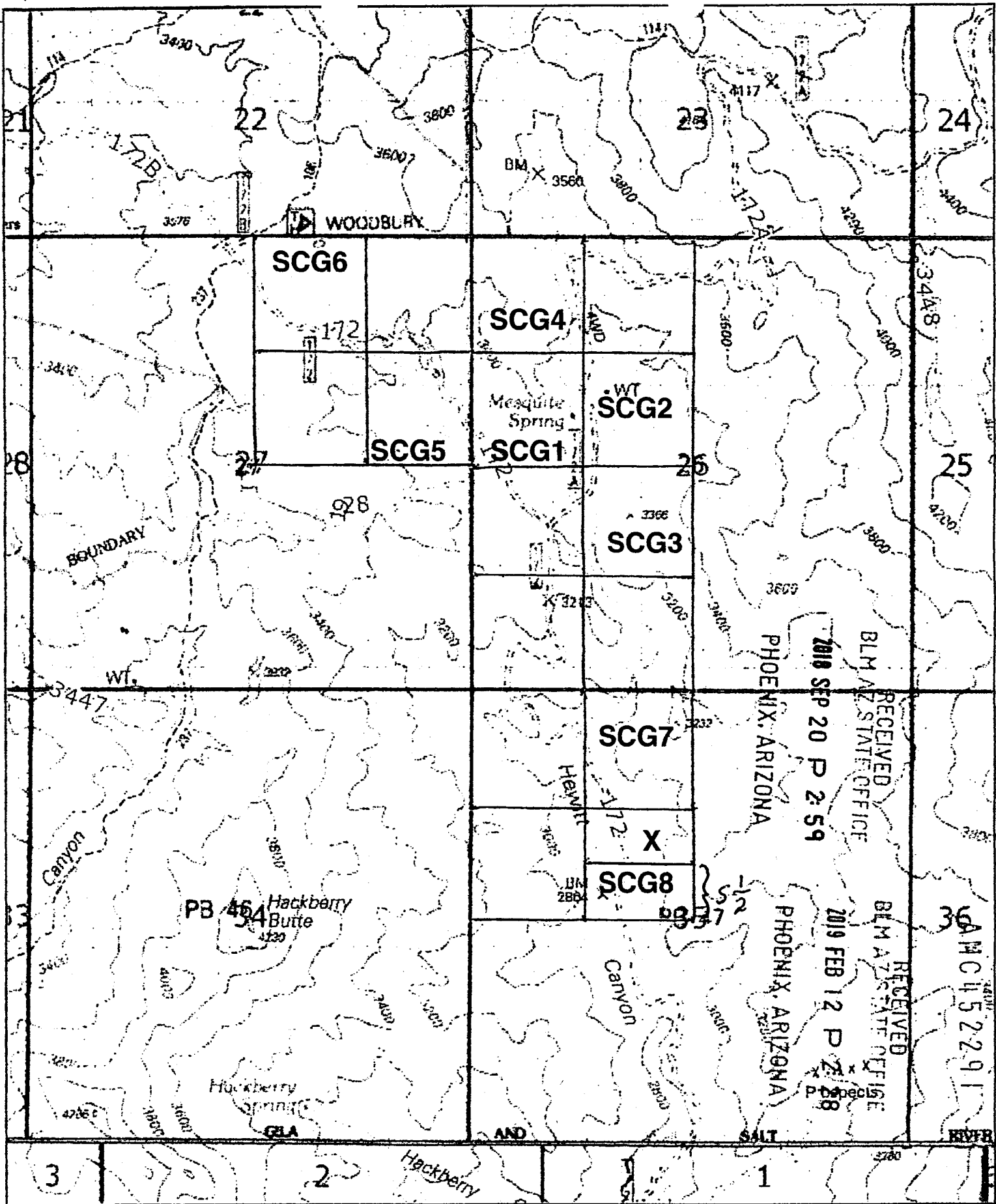
- The above map depicts the Superstition Canyon Gold #8 mining claim, which is located in Section (s) 35, Township 1 N, Range 11 E, Gila and Salt River Base and Meridian, Pinal County, Arizona. Total claim acreage is 40 acres.
- The type of corner and location monuments used are as follows: 4 foot wooden post w/ attached Location Notice
- The bearings and distances in degrees and feet between claim corners and to a public land survey monument are as depicted on the map.
- If the claim is a placer or millsite claim with exterior limits conforming to legal subdivisions of the public survey, provide a legal description of the claim SE 1/4 of the NW 1/4 of Section 35, T1N, R11E, GSRB + M

RECEIVED  
BLM AZ STATE OFFICE  
2018 FEB 12 P 2: 28  
PHOENIX, ARIZONA

AMC452291

Form MCF100a  
Revised July 2014





RECORDING REQUESTED BY,  
AND WHEN RECORDED RETURN TO:

Michael Leu  
7705 St. James Dr.  
Mentor, OH 44060

### Mining Claim Locator

I, Michael Leu, am a locator of the Arizona unpatented, placer mining claims, Superstition Canyon Gold #1, Superstition Canyon Gold #2, Superstition Canyon Gold #3, Superstition Canyon Gold #4, Superstition Canyon Gold #5, Superstition Canyon Gold #6, Superstition Canyon Gold #7, and Superstition Canyon Gold #8, and authorize my name to be on the location notices, and am an actual party to the mining claim locations, having a bona fide interest in the claims.

Michael Leu  
7705 St. James Drive  
Mentor, OH 44060

Michael Leu Signed this 10<sup>th</sup> day of September, 2018. Acknowledged before me this 10 day of September, 2018. State of Ohio, County of Lake


Michael Leu Printed

Chadwain Hoffer Notary print name

Michael Leu Signed

[Signature] Notary signature

10/29/20 My Commission Expires



Chadwain Hoffer  
Notary Public, State of Ohio  
My commission expires  
10-27-2020

PHOENIX, ARIZONA

2019 FEB 12 P 2: 28

RECEIVED  
BLM AZ STATE OFFICE

PHOENIX, ARIZONA

2010 SEP 20 P 2: 59

RECEIVED  
BLM AZ STATE OFFICE

AMC 452291

RECORDING REQUESTED BY,  
AND WHEN RECORDED RETURN TO:

Michael Leu  
7705 St. James Dr.  
Mentor, OH 44060

RECEIVED  
BLM AZ STATE OFFICE  
2019 FEB 12 P 2:29  
PHOENIX, ARIZONA

### Mining Claim Authorization

I, Michael Leu, authorize and am aware that I am listed as a locator on the location notices of Arizona unpatented, placer mining claims, Superstition Canyon Gold #1, Superstition Canyon Gold #2, Superstition Canyon Gold #3, Superstition Canyon Gold #4, Superstition Canyon Gold #5, Superstition Canyon Gold #6, Superstition Canyon Gold #7, and Superstition Canyon Gold #8. I have a bona fide interest in these claims, and I located the claims along with my wife, Marie Leu, for my own self-interest and in good faith. I certify that these claims are in no way being located for the benefit of a company, corporation, or another individual in order to gain additional acreage they are not entitled to in accordance with the law.


Michael Leu  
7705 St. James Drive  
Mentor, OH 44060

Michael Leu  
Signed this 10<sup>th</sup> day of September, 2018.

Acknowledged before me this 10 day of September, 2018. State of Ohio, County of Lake

Michael Leu Printed  
Michael Leu Signed

Chad Hofer Notary print name  
[Signature] Notary signature  
10/27/20 My Commission Expires



Chadwin Hofer  
Notary Public, State of Ohio  
My commission expires  
10-27-2020

RECEIVED  
BLM AZ STATE OFFICE  
2019 SEP 20 P 2:59  
PHOENIX, ARIZONA

AMC152291

RECORDING REQUESTED BY,  
AND WHEN RECORDED RETURN TO:

Michael Leu  
7705 St. James Dr.  
Mentor, OH 44060

### Mining Claim Authorization

I, Marie Leu, authorize and am aware that I am listed as a locator on the location notices of Arizona unpatented, placer mining claims, Superstition Canyon Gold #1, Superstition Canyon Gold #2, Superstition Canyon Gold #3, Superstition Canyon Gold #4, Superstition Canyon Gold #5, Superstition Canyon Gold #6, Superstition Canyon Gold #7, and Superstition Canyon Gold #8. I have a bona fide interest in these claims, and I located the claims along with my husband, Michael Leu, for my own self-interest and in good faith. I certify that these claims are in no way being located for the benefit of a company, corporation, or another individual in order to gain additional acreage they are not entitled to in accordance with the law.

Marie Leu  
7705 St. James Drive  
Mentor, OH 44060

Marie Leu  
Signed this 10<sup>th</sup> day of September, 2018.

Acknowledged before me this 10 day of September, 2018. State of Ohio, County of Lake

Marie Leu Printed

Chad Hofer Notary print name

Marie Leu Signed

[Signature] Notary signature

10/27/20 My Commission Expires



Chadwin Hofer  
Notary Public, State of Ohio  
My commission expires  
10-27-2020

RECEIVED  
BLM AZ STATE OFFICE  
2019 FEB 12 P 2:29  
PHOENIX, ARIZONA

RECEIVED  
BLM AZ STATE OFFICE  
2018 SEP 20 P 2:59  
PHOENIX, ARIZONA

AMC452291

M. Leu  
7705 St. James Dr,  
Mentor, OH 44060

RECEIVED  
BLM AZ STATE OFFICE

2019 FEB 12 P 2:27

PHOENIX, ARIZONA

TAMP  
SAINT PETERSBURG  
09 FEB 2019 PM 7



Bureau of Land Management  
Arizona State Office  
One North Central Ave., Ste. 800  
Phoenix, AZ 85004-4427

85004-442700



**United States Department of the Interior**  
**Bureau of Land Management**  
 DIV OF LANDS, MINRLS & ENERGY  
 ONE N CENTRAL AVE  
 PHOENIX, AZ 85004 -4427  
 Phone: 602-417-9200

Receipt

No: 4373953

<b>Transaction #:</b> 4491308	
<b>Date of Transaction:</b> 02/14/2019	
<b>CUSTOMER:</b>	
USA LAND INVESTCOM INC 7705 SAINT JAMES DR MENTOR, OH 44060-3988 US	

LINE #	QTY	DESCRIPTION	REMARKS	UNIT PRICE	TOTAL
1	1.00	LOCATABLE MINERALS / MINING CLAIMS- NOT NEW-UNADJUD, ONE AUTH NO. ONLY / MINING CLAIM MONEY RECEIVED CASES: AMC452291/\$15.00		- n/a -	15.00
<b>TOTAL:</b>					<b>\$15.00</b>

PAYMENT INFORMATION			
1	AMOUNT:	15.00	POSTMARKED: N/A
	TYPE:	CHECK	RECEIVED: 02/12/2019
	CHECK NO:	549	
	NAME:	USA LAND INVESTCOM INC 7705 SAINT JAMES DR MENTOR OH 44060-3988 US	

REMARKS

This receipt was generated by the automated BLM Collections and Billing System and is a paper representation of a portion of the official electronic record contained therein.



**NOTICE!!**

**These documents have been scanned!**

**Do not place un-scanned documents beneath this notice!**

**Do not remove this notice from this file!**

GPO Jacket No. 560-102  
Print Order 61540  
Rise Business Services, LLC  
Job=AZ15 4/24/2019



Box Number= AZ15001



Claim Begin-End: 452284-452291

3 Transfers



AZ15001-1

AMC450400-AMC453366

452284

When recorded return to:

Samuel Paul Hunkler  
P.O. Box 265  
Beals, ME 04611

**QUIT CLAIM DEED**

THIS QUIT CLAIM DEED, Executed this 1st day of April 2019 by first party, Michael Leu, whose address is 7705 St. James Dr., Mentor, OH 44060, and Marie Leu, at 7705 St. James Dr., Mentor, OH 44060 (collectively, "Grantor").

to second party, grantee, Samuel Paul Hunkler and Jill Ann Hunkler, P.O. Box 265, Beals, ME 04611.

WITNESSETH, That the said first party, for the sum of \$3500 paid by the said second party, the receipt whereof is hereby acknowledged, does hereby remise, release and quitclaim unto the said second party forever, all the right, title, interest and claim which the said first party has in and to the following described placer mining claim, in Pinal County, State of Arizona, to wit:

**The NE 1/4 of the NW 1/4 of Section 35, Township 1 N., Range 11 E., Gila & Salt River Base and Meridian, known as the Superstition Canyon Gold #7 mining claim, in Pinal County, Arizona, being 40 acres (+/-).**

**Claim number: AMC452290**

Pinal County Doc #      2018-075419  
BLM Doc #                AMC452290  
Exempt per                ARS 11-1134 A6

IN WITNESS WHEREOF, The said first party has signed and sealed these presents the day and year first above written.

Michael Leu                      date 4/1/19  
Michael Leu

Michael Leu  
Michael Leu

Marie Leu                      date 4/1/19  
Marie Leu

Marie Leu  
Marie Leu

RECEIVED  
BLM AZ STATE OFFICE  
2019 APR - 8 P 3:11  
PHOENIX, ARIZONA

Please see attached Notarized Document  
Initials: ML      Date: 4/1/19


# 4421762

ENTERED  
APR 12 2019  
BY: RAM

STATE OF Florida  
COUNTY OF Charlotte

On this 01 day of APRIL, 2019, before me, Michael Leu, and Marie Leu personally appeared, and proved to me on the basis of satisfactory evidence to be the persons whose names are subscribed to the within instrument and acknowledged to me that they executed the same in their authorized capacity, and that by their signatures on the instrument the persons, or the entity upon behalf of which the persons acted, executed the instrument.

ACKNOWLEDGED by my hand and official notary seal.



Jose Nelson Benavides  
Print Name (Notary Public)  
[Signature]  
Notary Public Signature  
7-2-20  
My Commission Expires

RECEIVED  
BLM AZ STATE OFFICE  
2019 APR - 8 P 3: 11  
PHOENIX, ARIZONA



OFFICIAL RECORDS OF  
PINAL COUNTY RECORDER  
VIRGINIA ROSS

AND WHEN RECORDED RETURN TO:

Michael Leu  
7705 St. James Dr.  
Mentor, OH 44060

DATE/TIME: 10/05/2018 1031  
FEE: \$10.00  
PAGES: 2  
FEE NUMBER: 2018-075419



**Location Notice for Association Placer Mining Claim**

Notice is hereby given that the undersigned have on this **September 18, 2018**, located an association placer mining claim in Pinal County, Arizona.

The name of the claim is **Superstition Canyon Gold #7**, and is situated in the **NE 1/4 of the NW 1/4 of Section 35, Township 1 N., Range 11 E., Gila & Salt River Base and Meridian, Arizona, being 40 acres (+/-)**.

Claim is for recreational, Casual Use, as defined by the BLM.

The locators of this claim are:

Michael Leu,  
7705 St. James Drive, Mentor, OH 44060  
440-225-5991

and Marie Leu,  
7705 St. James Drive, Mentor, OH 44060.

RECEIVED  
BLM AZ STATE OFFICE  
2018 SEP 20 P 2:58  
PHOENIX, ARIZONA

The locality of this claim with reference to some natural object or permanent monument and additional information concerning its locality are as follows:

Beginning at a wood post where a copy of this notice is posted: then 50 feet west to the center of the west end line, then 660 feet north to the northwest corner, then 1320 feet east to the northeast corner, then 1320 feet south to the southeast corner, then 1320 feet west to the southwest corner, then 660 feet north to the point of beginning.

Dated and posted on the ground this **September 18, 2018**,

Locator Michael Leu Michael Leu

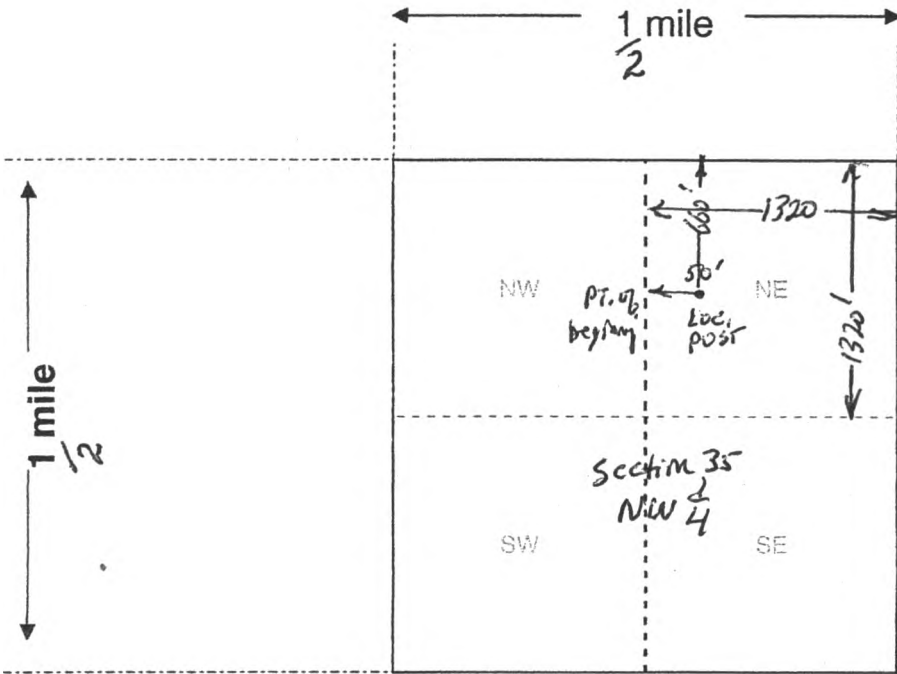
Locator Marie Leu Marie Leu

RECEIVED  
BLM AZ STATE OFFICE  
2019 APR - 8 P 3:11  
PHOENIX, ARIZONA

AMC452290

**MINING CLAIM MAP**

Lode ( ) Placer (X)  
Millsite ( )



RECEIVED  
BLM AZ STATE OFFICE  
2018 SEP 20 P 2:58  
PHOENIX, ARIZONA

RECEIVED  
BLM AZ STATE OFFICE  
2019 APR - 8 P 3:11  
PHOENIX, ARIZONA

Scale: 1" = 2000 feet

1. The above map depicts the Superstition Canyon Gold #7 mining claim, which is located in Section (s) 35, Township 1 N, Range 11 E, Gila and Salt River Base and Meridian, Pinal County, Arizona. Total claim acreage is 40 acres

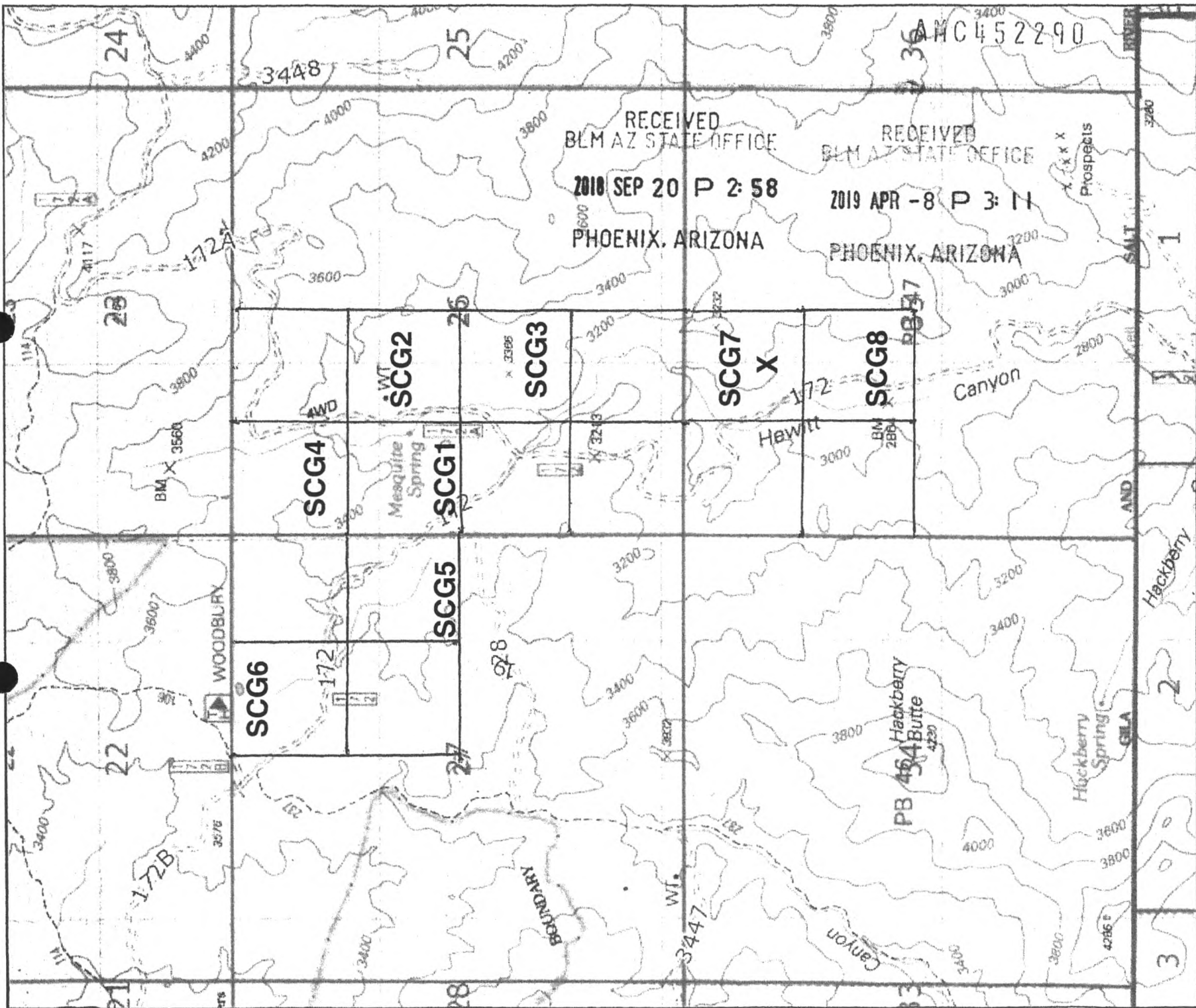
2. The type of corner and location monuments used are as follows: 4 Foot Wooden post w/attached Location Notice

3. The bearings and distances in degrees and feet between claim corners and to a public land survey monument are as depicted on the map.

4. If the claim is a placer or millsite claim with exterior limits conforming to legal subdivisions of the public survey, provide a legal description of the claim NE 1/4 of the NW 1/4 of Section 35, T1N, R11E, GSR&M

Form MCF100a  
Revised July 2014

ANCI452290



RECEIVED  
BLM AZ STATE OFFICE  
2018 SEP 20 P 2: 58  
PHOENIX, ARIZONA

RECEIVED  
BLM AZ STATE OFFICE  
2019 APR -8 P 3: 11  
PHOENIX, ARIZONA

AMC 452290



RECORDING REQUESTED BY,  
AND WHEN RECORDED RETURN TO:

Michael Leu  
7705 St. James Dr.  
Mentor, OH 44060

### Mining Claim Locator

I, Michael Leu, am a locator of the Arizona unpatented, placer mining claims, Superstition Canyon Gold #1, Superstition Canyon Gold #2, Superstition Canyon Gold #3, Superstition Canyon Gold #4, Superstition Canyon Gold #5, Superstition Canyon Gold #6, Superstition Canyon Gold #7, and Superstition Canyon Gold #8, and authorize my name to be on the location notices, and am an actual party to the mining claim locations, having a bona fide interest in the claims.

Michael Leu  
7705 St. James Drive  
Mentor, OH 44060

Michael Leu Signed this 10<sup>th</sup> day of September, 2018. Acknowledged before me this 10 day of September, 2018. State of Ohio, County of Lake

Michael Leu Printed

Chad Hoyer Notary print name

Michael Leu Signed

[Signature] Notary signature

10/27/20 My Commission Expires



Chadwin Hoyer  
Notary Public, State of Ohio  
My commission expires  
10-27-2020

RECEIVED  
BLM AZ STATE OFFICE  
2019 APR - 8 P 3: 11  
PHOENIX, ARIZONA  
RECEIVED  
BLM AZ STATE OFFICE  
2019 SEP 20 P 2: 58  
PHOENIX, ARIZONA

ANCI52290

RECORDING REQUESTED BY,  
AND WHEN RECORDED RETURN TO:

Michael Leu  
7705 St. James Dr.  
Mentor, OH 44060

### Mining Claim Authorization

I, Michael Leu, authorize and am aware that I am listed as a locator on the location notices of Arizona unpatented, placer mining claims, Superstition Canyon Gold #1, Superstition Canyon Gold #2, Superstition Canyon Gold #3, Superstition Canyon Gold #4, Superstition Canyon Gold #5, Superstition Canyon Gold #6, Superstition Canyon Gold #7, and Superstition Canyon Gold #8. I have a bona fide interest in these claims, and I located the claims along with my wife, Marie Leu, for my own self-interest and in good faith. I certify that these claims are in no way being located for the benefit of a company, corporation, or another individual in order to gain additional acreage they are not entitled to in accordance with the law.

Michael Leu  
7705 St. James Drive  
Mentor, OH 44060

Michael Leu  
Signed this 10<sup>th</sup> day of September, 2018.

Acknowledged before me this 10 day of September,  
2018. State of Ohio, County of Lake

Michael Leu Printed

Chad Hote Notary print name

Michael Leu Signed

[Signature] Notary signature

10/27/20 My Commission Expires



Chad Hote  
Notary Public, State of Ohio  
My commission expires  
10-27-2020  
PHOENIX, ARIZONA  
2018 SEP 20 P 2:58  
RECEIVED  
BLM AZ STATE OFFICE  
RECEIVED  
BLM AZ STATE OFFICE

AH0452290



RECORDING REQUESTED BY,  
AND WHEN RECORDED RETURN TO:

Michael Leu  
7705 St. James Dr.  
Mentor, OH 44060

### Mining Claim Authorization

I, Marie Leu, authorize and am aware that I am listed as a locator on the location notices of Arizona unpatented, placer mining claims, Superstition Canyon Gold #1, Superstition Canyon Gold #2, Superstition Canyon Gold #3, Superstition Canyon Gold #4, Superstition Canyon Gold #5, Superstition Canyon Gold #6, Superstition Canyon Gold #7, and Superstition Canyon Gold #8. I have a bona fide interest in these claims, and I located the claims along with my husband, Michael Leu, for my own self-interest and in good faith. I certify that these claims are in no way being located for the benefit of a company, corporation, or another individual in order to gain additional acreage they are not entitled to in accordance with the law.

Marie Leu  
7705 St. James Drive  
Mentor, OH 44060

Marie Leu  
Signed this 10<sup>th</sup> day of September, 2018.

Acknowledged before me this 10 day of September, 2018. State of Ohio, County of Lake

Marie Leu Printed

Chad Hota Notary print name

Marie Leu Signed

[Signature] Notary signature

10/27/20 My Commission Expires



Chadwin Hota  
Notary Public, State of Ohio  
My commission expires  
10-27-2020

RECEIVED  
BLM AZ STATE OFFICE  
2018 APR - 8 P 8:11  
PHOENIX, ARIZONA

RECEIVED  
BLM AZ STATE OFFICE  
2018 SEP 20 P 2:58  
PHOENIX, ARIZONA

AMC 452290



85004-442700

RECEIVED  
BLM AZ STATE OFFICE

2019 APR -8 P 3 10

PHOENIX, ARIZONA

Bureau of Land Management  
Arizona State Office  
One North Central Ave., Ste. 800  
Phoenix, AZ 85004-4427

FOREVER / USA

FOREVER / USA

FOREVER / USA



01 APR 2019

M. Leu  
7705 St. James Dr.  
Mentor, OH 44060

**United States Department of the Interior**  
**Bureau of Land Management**  
 DIV OF LANDS, MINRLS & ENERGY  
 ONE N CENTRAL AVE  
 PHOENIX, AZ 85004 -4427  
 Phone: 602-417-9200

Receipt

No: 4421762

<b>Transaction #:</b> 4540764	
<b>Date of Transaction:</b> 04/09/2019	
CUSTOMER:	
MICHAEL LEU 7705 SAINT JAMES DR MENTOR, OH 44060-3988 US	

LINE #	QTY	DESCRIPTION	REMARKS	UNIT PRICE	TOTAL
1	1.00	LOCATABLE MINERALS / MINING CLAIMS- NOT NEW-UNADJUD, ONE AUTH NO. ONLY / MINING CLAIM MONEY RECEIVED CASES: AMC452290/\$30.00	TRF/2	- n/a -	30.00
<b>TOTAL:</b>					<b>\$30.00</b>

PAYMENT INFORMATION			
1	AMOUNT:	30.00	POSTMARKED: N/A
	TYPE:	CHECK	RECEIVED: 04/08/2019
	CHECK NO:	576	
	NAME:	USA LAND INVESTCOM INC 7705 SAINT JAMES DR MENTOR OH 44060-3988 US	

REMARKS

This receipt was generated by the automated BLM Collections and Billing System and is a paper representation of a portion of the official electronic record contained therein.

AMC452286

When recorded return to:

Mark Hogue  
12120 Draketown Rd.  
Edinboro, PA 16412

**QUIT CLAIM DEED**

THIS QUIT CLAIM DEED, Executed this 26th day of June 2019 by first party, Michael Leu, whose address is 7705 St. James Dr., Mentor, OH 44060, and Marie Leu, at 7705 St. James Dr., Mentor, OH 44060 (collectively, "Grantor").

to second party, grantee, Mark Hogue and Michelle Hogue, 12120 Draketown Rd., Edinboro, PA 16412.

WITNESSETH, That the said first party, for the sum of \$3500 paid by the said second party, the receipt whereof is hereby acknowledged, does hereby remise, release and quitclaim unto the said second party forever, all the right, title, interest and claim which the said first party has in and to the following described placer mining claim, in Pinal County, State of Arizona, to wit:

**The NE 1/4 of the SW 1/4 of Section 26, Township 1 N., Range 11 E., Gila & Salt River Base and Meridian, known as the Superstition Canyon Gold #3 mining claim, in Pinal County, Arizona, being 40 acres (+/-).**

**Claim number: AMC452286**

Pinal County Doc #      2018-075415  
BLM Doc #                AMC452286  
Exempt per                ARS 11-1134 A6

IN WITNESS WHEREOF, The said first party has signed and sealed these presents the day and year first above written.

Michael Leu      date 6/26/19  
Michael Leu

Michael Leu  
Michael Leu

Marie Leu      date 6/26/19  
Marie Leu

Marie Leu  
Marie Leu

RECEIVED  
BLM AZ STATE OFFICE  
2019 JUL -3 A 11:58  
PHOENIX, ARIZONA

Please see attached Notarized Document  
Initials: MEL      Date: 6/26/19

TRF  
1x2

4500594

ENTERED  
July 17, 2019  
BY: [Signature]

AD

STATE OF Ohio  
COUNTY OF Lake

On this 26 day of June, 2019, before me, Michael Leu, and Marie Leu personally appeared, and proved to me on the basis of satisfactory evidence to be the persons whose names are subscribed to the within instrument and acknowledged to me that they executed the same in their authorized capacity, and that by their signatures on the instrument the persons, or the entity upon behalf of which the persons acted, executed the instrument.

ACKNOWLEDGED by my hand and official notary seal.



Gregory Zalack

Print Name (Notary Public)

[Handwritten Signature]

Notary Public Signature

12-20-23

My Commission Expires

PHOENIX, ARIZONA

2019 JUL - 3 A 11: 58

RECEIVED  
BLM AZ STATE OFFICE



**OFFICIAL RECORDS OF  
PINAL COUNTY RECORDER  
VIRGINIA ROSS**

AND WHEN RECORDED RETURN TO:

**Michael Leu  
7705 St. James Dr.  
Mentor, OH 44060**

DATE/TIME: 10/05/2018 1031  
FEE: \$10.00  
PAGES: 2  
FEE NUMBER: 2018-075415



**Location Notice for Association Placer Mining Claim**

Notice is hereby given that the undersigned have on this **September 18, 2018**, located an association placer mining claim in Pinal County, Arizona.

The name of the claim is **Superstition Canyon Gold #3**, and is situated in the **NE 1/4 of the SW 1/4 of Section 26, Township 1 N., Range 11 E., Gila & Salt River Base and Meridian, Arizona, being 40 acres (+/-).**

Claim is for recreational, Casual Use, as defined by the BLM.

The locators of this claim are:

**Michael Leu,  
7705 St. James Drive, Mentor, OH 44060  
440-225-5991**

**and Marie Leu,  
7705 St. James Drive, Mentor, OH 44060.**

RECEIVED  
BLM AZ STATE OFFICE  
2018 SEP 20 P 2:56  
PHOENIX, ARIZONA

The locality of this claim with reference to some natural object or permanent monument and additional information concerning its locality are as follows:

Beginning at a wood post where a copy of this notice is posted: then 50 feet west to the center of the west end line, then 660 feet north to the northwest corner, then 1320 feet east to the northeast corner, then 1320 feet south to the southeast corner, then 1320 feet west to the southwest corner, then 660 feet north to the point of beginning.

Dated and posted on the ground this **September 18, 2018**,

Locator Michael Leu Michael Leu

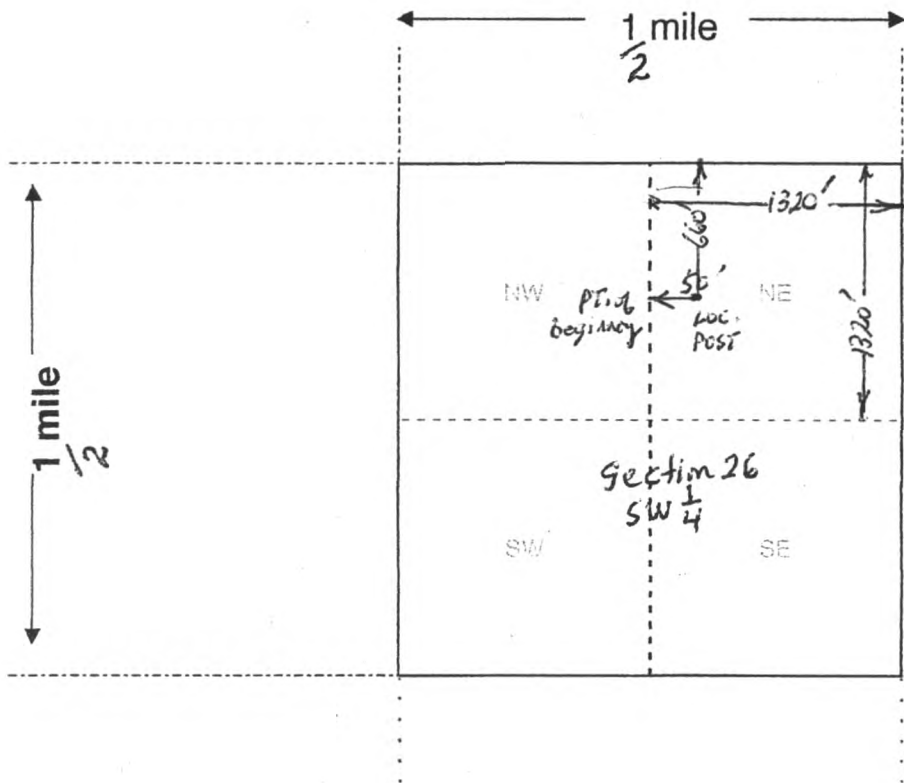
Locator Marie Leu Marie Leu

RECEIVED  
BLM AZ STATE OFFICE  
2019 JUL -3 A 11:58  
PHOENIX, ARIZONA

AMC 1152286

**MINING CLAIM MAP**

Lode ( ) Placer (X)  
Millsite ( )



RECEIVED  
BLM AZ STATE OFFICE  
2018 SEP 20 P 2:56  
PHOENIX, ARIZONA

Scale: 1" = 2000 feet



1. The above map depicts the Superstition Canyon Gold #3 mining claim, which is located in Section (s) 26, Township 1 N, Range 11 E, Gila and Salt River Base and Meridian, Pinal County, Arizona. Total claim acreage is 40 acres

2. The type of corner and location monuments used are as follows: 4 foot wooden post w/ attached Location Notice

3. The bearings and distances in degrees and feet between claim corners and to a public land survey monument are as depicted on the map.

4. If the claim is a placer or millsite claim with exterior limits conforming to legal subdivisions of the public survey, provide a legal description of the claim NE 1/4 of the SW 1/4 of Section 26, T1N, R11E, G5R8M

RECEIVED  
BLM AZ STATE OFFICE  
2018 JUL -3 AM: 58  
PHOENIX, ARIZONA

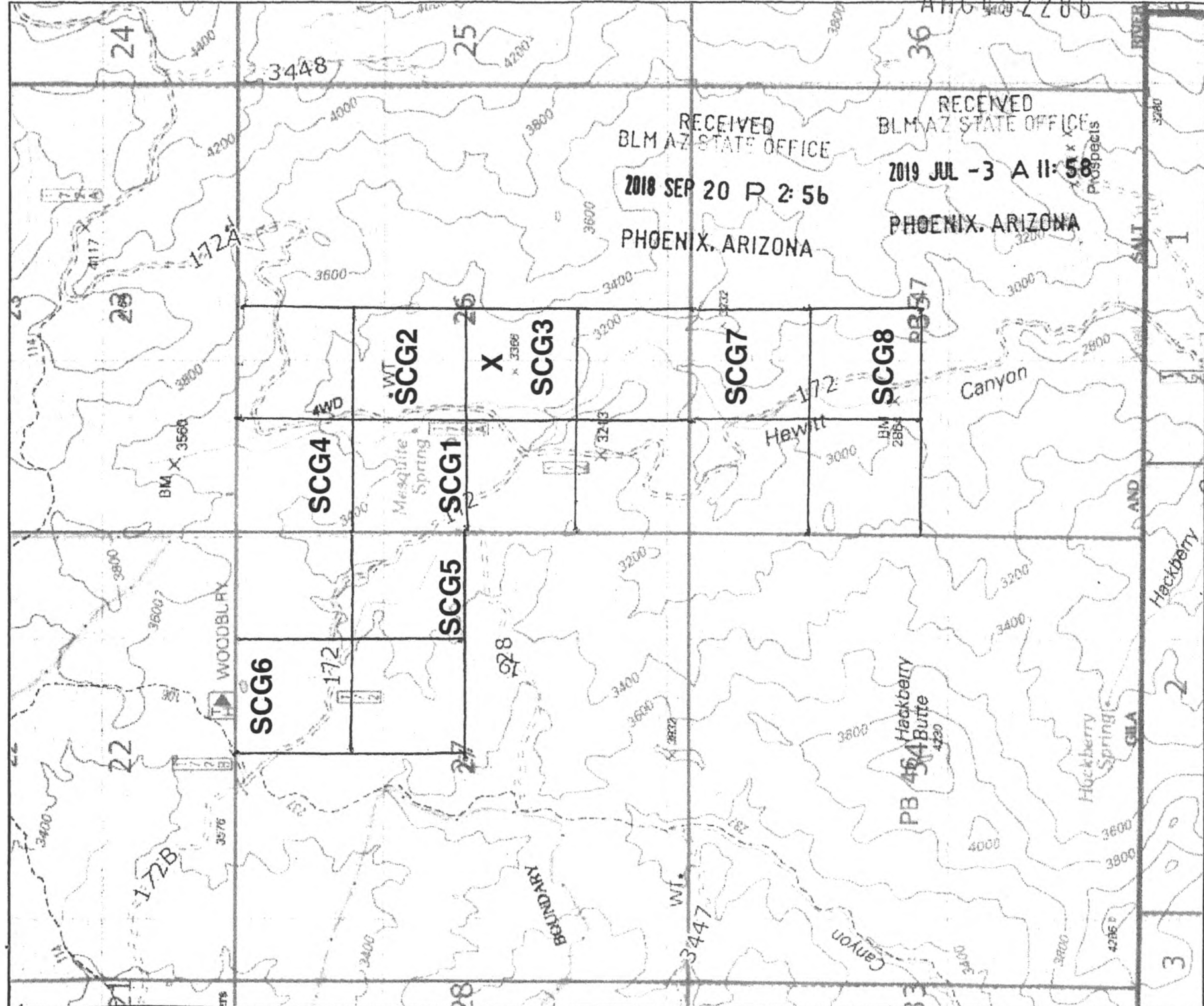
AN0452286

Form MCF100a  
Revised July 2014

ANG 452286

RECEIVED  
BLM AZ STATE OFFICE  
2018 SEP 20 P 2: 56  
PHOENIX, ARIZONA

RECEIVED  
BLM AZ STATE OFFICE  
2019 JUL -3 A 11: 58  
PHOENIX, ARIZONA  
Prospects





RECORDING REQUESTED BY,  
AND WHEN RECORDED RETURN TO:

Michael Leu  
7705 St. James Dr.  
Mentor, OH 44060

RECEIVED  
BLM AZ STATE OFFICE  
2019 JUL -3 A 11:59  
PHOENIX, ARIZONA

**Mining Claim Locator**

I, Michael Leu, am a locator of the Arizona unpatented, placer mining claims, Superstition Canyon Gold #1, Superstition Canyon Gold #2, Superstition Canyon Gold #3, Superstition Canyon Gold #4, Superstition Canyon Gold #5, Superstition Canyon Gold #6, Superstition Canyon Gold #7, and Superstition Canyon Gold #8, and authorize my name to be on the location notices, and am an actual party to the mining claim locations, having a bona fide interest in the claims.

Michael Leu  
7705 St. James Drive  
Mentor, OH 44060

Michael Leu  
Signed this 10<sup>th</sup> day of September, 2018. Acknowledged before me this 10 day of September, 2018. State of Ohio, County of Lake

Michael Leu Printed

Chad Hofer Notary print name

Michael Leu Signed

[Signature] Notary signature

10/27/20 My Commission Expires



Chadwin Hofer  
Notary Public, State of Ohio  
My commission expires  
10-27-2020

RECEIVED  
BLM AZ STATE OFFICE  
2019 SEP 20 P 2:56  
PHOENIX, ARIZONA

AN0452286

RECORDING REQUESTED BY,  
AND WHEN RECORDED RETURN TO:

Michael Leu  
7705 St. James Dr.  
Mentor, OH 44060

RECEIVED  
BLM AZ STATE OFFICE  
2019 JUL -3 A 11:59  
PHOENIX, ARIZONA

### Mining Claim Authorization

I, Michael Leu, authorize and am aware that I am listed as a locator on the location notices of Arizona unpatented, placer mining claims, Superstition Canyon Gold #1, Superstition Canyon Gold #2, Superstition Canyon Gold #3, Superstition Canyon Gold #4, Superstition Canyon Gold #5, Superstition Canyon Gold #6, Superstition Canyon Gold #7, and Superstition Canyon Gold #8. I have a bona fide interest in these claims, and I located the claims along with my wife, Marie Leu, for my own self-interest and in good faith. I certify that these claims are in no way being located for the benefit of a company, corporation, or another individual in order to gain additional acreage they are not entitled to in accordance with the law.

Michael Leu  
7705 St. James Drive  
Mentor, OH 44060

Michael Leu  
Signed this 10<sup>th</sup> day of September, 2018. Acknowledged before me this 10 day of September, 2018. State of Ohio, County of Lake

Michael Leu Printed

Chad Hofer Notary print name

Michael Leu Signed

[Signature] Notary signature

10/27/20 My Commission Expires



Chadwin Hofer  
Notary Public, State of Ohio  
My commission expires  
10-27-2020

RECEIVED  
BLM AZ STATE OFFICE  
2019 SEP 20 P 2:56  
PHOENIX, ARIZONA

ANCI52286

RECORDING REQUESTED BY,  
AND WHEN RECORDED RETURN TO:

Michael Leu  
7705 St. James Dr.  
Mentor, OH 44060

RECEIVED  
BLM AZ STATE OFFICE  
2019 JUL -3 A 11:59  
PHOENIX, ARIZONA

### Mining Claim Authorization

I, Marie Leu, authorize and am aware that I am listed as a locator on the location notices of Arizona unpatented, placer mining claims, Superstition Canyon Gold #1, Superstition Canyon Gold #2, Superstition Canyon Gold #3, Superstition Canyon Gold #4, Superstition Canyon Gold #5, Superstition Canyon Gold #6, Superstition Canyon Gold #7, and Superstition Canyon Gold #8. I have a bona fide interest in these claims, and I located the claims along with my husband, Michael Leu, for my own self-interest and in good faith. I certify that these claims are in no way being located for the benefit of a company, corporation, or another individual in order to gain additional acreage they are not entitled to in accordance with the law.

Marie Leu  
7705 St. James Drive  
Mentor, OH 44060

Marie Leu  
Signed this 10<sup>th</sup> day of September, 2018. Acknowledged before me this 10 day of September, 2018. State of Ohio, County of Lake

Marie Leu Printed Notary print name  
Marie Leu Signed Notary signature  
10/21/20 My Commission Expires




Chadwin Hofer  
Notary Public, State of Ohio  
My commission expires

10-27-2020  
RECEIVED  
BLM AZ STATE OFFICE  
2019 SEP 20 P 2:56  
PHOENIX, ARIZONA

AMC452286

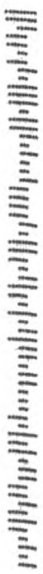
M. Lew  
7705 St. James Dr.  
Mentor, OH 44060

CLEVELAND OH 440  
27 JUN 2019 PM 5 L



RECEIVED  
BLM AZ STATE OFFICE  
2019 JUL -3 A 11: 58  
PHOENIX. ARIZONA

Bureau of Land Management  
Arizona State office  
One North Central Ave., Ste. 800  
Phoenix, AZ 85004-4427



85004-442700

**United States Department of the Interior**  
**Bureau of Land Management**  
 DIV OF LANDS, MINRLS & ENERGY  
 ONE N CENTRAL AVE  
 PHOENIX, AZ 85004 -4427  
 Phone: 602-417-9200

Receipt

No: 4500594

<b>Transaction #:</b> 4620918	
<b>Date of Transaction:</b> 07/05/2019	
CUSTOMER:	
MICHAEL LEU 7705 SAINT JAMES DR MENTOR, OH 44060-3988 US	

LINE #	QTY	DESCRIPTION	REMARKS	UNIT PRICE	TOTAL
1	1.00	LOCATABLE MINERALS / MINING CLAIMS- NOT NEW-UNADJUD, ONE AUTH NO. ONLY / MINING CLAIM MONEY RECEIVED <b>CASES: AMC452286/\$30.00</b>	TRANSFER (1 X 2)	- n/a -	30.00
<b>TOTAL:</b>					<b>\$30.00</b>

PAYMENT INFORMATION			
1	AMOUNT:	30.00	POSTMARKED: N/A
	TYPE:	CHECK	RECEIVED: 07/03/2019
	CHECK NO:	597	
	NAME:	USA LAND INVESTCOM INC 7705 SAINT JAMES DR MENTOR OH 44060-3988 US	

REMARKS

This receipt was generated by the automated BLM Collections and Billing System and is a paper representation of a portion of the official electronic record contained therein.



STATE OF Ohio  
COUNTY OF Lake

On this 28<sup>th</sup> day of June, 2019, before me, Michael Leu, and Marie Leu personally appeared, and proved to me on the basis of satisfactory evidence to be the persons whose names are subscribed to the within instrument and acknowledged to me that they executed the same in their authorized capacity, and that by their signatures on the instrument the persons, or the entity upon behalf of which the persons acted, executed the instrument.

ACKNOWLEDGED by my hand and official notary seal.

Chad Hofer  
Print Name (Notary Public)

[Signature]  
Notary Public Signature

10/27/20  
My Commission Expires



Chadwin Hofer  
Notary Public, State of Ohio  
My commission expires  
10-27-2020

RECEIVED  
BLM AZ STATE OFFICE  
2019 JUL -2 P 3:23  
PHOENIX, ARIZONA

**United States Department of the Interior**  
**Bureau of Land Management**  
 DIV OF LANDS, MINRLS & ENERGY  
 ONE N CENTRAL AVE  
 PHOENIX, AZ 85004 -4427  
 Phone: 602-417-9200

Receipt	
No:	4503024

<b>Transaction #:</b> 4623393	
<b>Date of Transaction:</b> 07/08/2019	
CUSTOMER:	
USA LAND INVESTCOM INC 7705 SAINT JAMES DR MENTOR, OH 44060-3988 US	

LINE #	QTY	DESCRIPTION	REMARKS	UNIT PRICE	TOTAL
1	1.00	LOCATABLE MINERALS / MINING CLAIMS- NEW, UNADJUD, ONE OR MORE AUTH NOS / NEW MINING CLAIM PROCESSING FEE <del>CASES: AMC 455553 / \$20.00</del>		- n/a -	20.00 US
2	1.00	LOCATABLE MINERALS / MINING CLAIMS- NOT NEW-UNADJUD, ONE AUTH NO. ONLY / MINING CLAIM MONEY RECEIVED <del>CASES: AMC 452284 / \$10.00</del>	TRF/2	- n/a -	20.00 10.00
Amc 452288				<b>TOTAL:</b>	<b>\$30.00</b>

PAYMENT INFORMATION			
1	AMOUNT:	30.00	POSTMARKED: N/A
	TYPE:	CHECK	RECEIVED: 07/02/2019
	CHECK NO:	605	
	NAME:	USA LAND INVESTCOM INC 7705 SAINT JAMES DR MENTOR OH 44060-3988 US	

REMARKS
<del>CUSTOMER SHORT \$15</del>

This receipt was generated by the automated BLM Collections and Billing System and is a paper representation of a portion of the official electronic record contained therein.

*\$30 earned manually 8/10/19*





STATE OF Ohio  
COUNTY OF Lake

On this 28<sup>th</sup> day of June, 2019, before me, Michael Leu, and Marie Leu personally appeared, and proved to me on the basis of satisfactory evidence to be the persons whose names are subscribed to the within instrument and acknowledged to me that they executed the same in their authorized capacity, and that by their signatures on the instrument the persons, or the entity upon behalf of which the persons acted, executed the instrument.

ACKNOWLEDGED by my hand and official notary seal.

Chad Hofer  
Print Name (Notary Public)  
[Signature]  
Notary Public Signature  
10/27/20  
My Commission Expires



Chadwin Hofer  
Notary Public, State of Ohio  
My commission expires  
10-27-2020

RECEIVED  
BLM AZ STATE OFFICE  
2019 JUL -2 P 3 21  
PHOENIX, ARIZONA

**United States Department of the Interior**  
**Bureau of Land Management**  
 DIV OF LANDS, MINRLS & ENERGY  
 ONE N CENTRAL AVE  
 PHOENIX, AZ 85004 -4427  
 Phone: 602-417-9200

Receipt	
No:	4503034

<b>Transaction #:</b> 4623407
<b>Date of Transaction:</b> 07/08/2019
CUSTOMER:
USA LAND INVESTCOM INC 7705 SAINT JAMES DR MENTOR, OH 44060-3988 US

LINE #	QTY	DESCRIPTION	REMARKS	UNIT PRICE	TOTAL
1	1.00	LOCATABLE MINERALS / MINING CLAIMS- NEW, UNADJUD, ONE OR MORE AUTH NOS / NEW MINING CLAIM PROCESSING FEE CASES: AMC 453574/\$20.00		- n/a -	20.00 <i>AS</i>
2	1.00	LOCATABLE MINERALS / MINING CLAIMS- NOT NEW-UNADJUD, ONE AUTH NO. ONLY / MINING CLAIM MONEY RECEIVED CASES: AMC452287/\$10.00	TRF/2	- n/a -	30.00 <del>10.00</del>
<b>TOTAL:</b>					<b>\$30.00</b>

PAYMENT INFORMATION			
1	AMOUNT:	30.00	POSTMARKED: N/A
	TYPE:	CHECK	RECEIVED: 07/02/2019
	CHECK NO:	604	
	NAME:	USA LAND INVESTCOM INC 7705 SAINT JAMES DR MENTOR OH 44060-3988 US	

REMARKS
<i>CUSTOMER SHORT \$15</i>

This receipt was generated by the automated BLM Collections and Billing System and is a paper representation of a portion of the official electronic record contained therein.

*\$30 manually earned 8/16/19 AD*

452284

When recorded return to:

Joseph Latin  
10601 S. 42nd St.  
Phoenix, AZ 85044

**QUIT CLAIM DEED**

THIS QUIT CLAIM DEED, Executed this 26th day of June 2019 by first party, Michael Leu, whose address is 7705 St. James Dr., Mentor, OH 44060, and Marie Leu, at 7705 St. James Dr., Mentor, OH 44060 (collectively, "Grantor").

to second party, grantee, Joseph Latin and Virginia Latin, 10601 S. 42nd St., Phoenix, AZ 85044.

WITNESSETH, That the said first party, for the sum of \$3500 paid by the said second party, the receipt whereof is hereby acknowledged, does hereby remise, release and quitclaim unto the said second party forever, all the right, title, interest and claim which the said first party has in and to the following described placer mining claim, in Pinal County, State of Arizona, to wit:

**The NW 1/4 of the NE 1/4 of Section 27, Township 1 N., Range 11 E., Gila & Salt River Base and Meridian, known as the Superstition Canyon Gold #6 mining claim, in Pinal County, Arizona, being 40 acres (+/-).  
Claim number: AMC452289**

Pinal County Doc #      2018-075418  
BLM Doc #                AMC452289  
Exempt per                ARS 11-1134 A6

IN WITNESS WHEREOF, The said first party has signed and sealed these presents the day and year first above written.

Michael Leu      date 6/26/19  
Michael Leu

Michael Leu  
Michael Leu

Marie Leu      date 6/26/19  
Marie Leu

Marie Leu  
Marie Leu

RECEIVED  
BLM AZ STATE OFFICE  
2019 JUL -8 P 2:50  
PHOENIX, ARIZONA

Please see attached Notarized Document  
Initials: ML      Date: 6/26/19

ENTERED  
AUG 21 2019  
BY: [Signature]

STATE OF Ohio  
COUNTY OF Lake

On this 26 day of June, 2019, before me, Michael Leu, and Marie Leu personally appeared, and proved to me on the basis of satisfactory evidence to be the persons whose names are subscribed to the within instrument and acknowledged to me that they executed the same in their authorized capacity, and that by their signatures on the instrument the persons, or the entity upon behalf of which the persons acted, executed the instrument.

ACKNOWLEDGED by my hand and official notary seal.



Gregory Zalack

Print Name (Notary Public)

[Handwritten Signature]

Notary Public Signature

12-20-23

My Commission Expires

RECEIVED  
BLM AZ STATE OFFICE  
2019 JUL -8 P 2:50  
PHOENIX, ARIZONA

AMC455567

**United States Department of the Interior**  
**Bureau of Land Management**  
 DIV OF LANDS, MINRLS & ENERGY  
 ONE N CENTRAL AVE  
 PHOENIX, AZ 85004 -4427  
 Phone: 602-417-9200

Receipt	
No:	4504847

<b>Transaction #:</b> 4625248
<b>Date of Transaction:</b> 07/10/2019
CUSTOMER:
MICHAEL LEU 7705 SAINT JAMES DR MENTOR, OH 44060-3988 US

LINE #	QTY	DESCRIPTION	REMARKS	UNIT PRICE	TOTAL
1	1.00	LOCATABLE MINERALS / MINING CLAIMS- NEW, UNADJUD, ONE OR MORE AUTH NOS / NEW MINING CLAIM PROCESSING FEE CASES: <del>AMC455567</del> / \$20.00		- n/a -	20.00 <i>AD</i>
2	1.00	LOCATABLE MINERALS / MINING CLAIMS- NOT NEW-UNADJUD, ONE AUTH NO. ONLY / MINING CLAIM MONEY RECEIVED CASES: AMC452289 / \$10.00	TRF/2	- n/a -	20.00 10.00
<b>TOTAL:</b>					<b>\$30.00</b>

PAYMENT INFORMATION			
1	AMOUNT:	30.00	POSTMARKED: N/A
	TYPE:	CHECK	RECEIVED: 07/08/2019
	CHECK NO:	601	
	NAME:	LEU, MICHAEL 7705 SAINT JAMES DR MENTOR OH 44060-3988 US	

REMARKS
<del>CUSTOMER IS SHORT \$15</del>

This receipt was generated by the automated BLM Collections and Billing System and is a paper representation of a portion of the official electronic record contained therein.

*\$30 manually earned 8/16/19 HAD*

AMC 452284

When recorded return to:

Robert Treadway  
728 N Colorado St.  
Chandler, AZ 85225

**QUIT CLAIM DEED**

THIS QUIT CLAIM DEED, Executed this 28th day of June 2019 by first party, Michael Leu, whose address is 7705 St. James Dr., Mentor, OH 44060, and Marie Leu, at 7705 St. James Dr., Mentor, OH 44060 (collectively, "Grantor").

to second party, grantee, Robert Treadway and Arron Hummel, 728 N Colorado St., Chandler, AZ 85225.

WITNESSETH, That the said first party, for the sum of \$3500 paid by the said second party, the receipt whereof is hereby acknowledged, does hereby remise, release and quitclaim unto the said second party forever, all the right, title, interest and claim which the said first party has in and to the following described placer mining claim, in Pinal County, State of Arizona, to wit:

**The SW 1/4 of the NW 1/4 of Section 26, Township 1 N., Range 11 E., Gila & Salt River Base and Meridian, known as the Superstition Canyon Gold #1 mining claim, in Pinal County, Arizona, being 40 acres (+/-).**

**Claim number: AMC452284**

Pinal County Doc #      2018-075413  
BLM Doc #                AMC452284  
Exempt per                ARS 11-1134 A6

IN WITNESS WHEREOF, The said first party has signed and sealed these presents the day and year first above written.

Michael Leu  
Michael Leu

date 6/28/19

Michael Leu  
Michael Leu

Marie Leu  
Marie Leu

date 6/28/19

Marie Leu  
Marie Leu

Please see attached Notarized Document  
Initials: MLL      Date: 6/28/19

RECEIVED  
BLM AZ STATE OFFICE  
2019 JUL -2 P 3:20  
PHOENIX, ARIZONA

ENTERED INTO COMPUTER  
7/23/2019 MLL

# 4502994 AD

STATE OF Ohio  
COUNTY OF Lake

On this 28<sup>th</sup> day of June, 2019, before me, Michael Leu, and Marie Leu personally appeared, and proved to me on the basis of satisfactory evidence to be the persons whose names are subscribed to the within instrument and acknowledged to me that they executed the same in their authorized capacity, and that by their signatures on the instrument the persons, or the entity upon behalf of which the persons acted, executed the instrument.

ACKNOWLEDGED by my hand and official notary seal.

Chad Hofer

Print Name (Notary Public)

[Signature]

Notary Public Signature

10/27/20

My Commission Expires



Chadwin Hofer  
Notary Public, State of Ohio  
My commission expires  
10-27-2020

RECEIVED  
BLM AZ STATE OFFICE  
2019 JUL -2 P 3:20  
PHOENIX, ARIZONA



M. Leu  
7705 St. James Dr.  
Mentor, OH 44060

RECEIVED  
BLM AZ STATE OFFICE  
2019 JUL -2 P 3:40  
PHOENIX, ARIZONA

 <b>UNITED STATES POSTAL SERVICE.</b>		<b>Retail</b>
<b>P</b>	<b>US POSTAGE PAID</b>	Origin: 44060 06/28/19 3850960722-12
	<b>\$8.60</b>	
<b>PRIORITY MAIL 2-Day®</b>		
		0 Lb 4.80 Oz <b>1004</b>
EXPECTED DELIVERY DAY: 07/01/19		
		<b>C041</b>
SHIP TO: 1 N CENTRAL AVE STE 800 PHOENIX AZ 85004-4427		
<b>USPS TRACKING NUMBER</b>		
		
9505 5158 0288 9179 3445 19		

Bureau of Land Management  
Arizona State Office  
One North Central Ave., Ste. 800  
Phoenix, AZ 85004-4427

**United States Department of the Interior  
Bureau of Land Management  
DIV OF LANDS, MINRLS & ENERGY  
ONE N CENTRAL AVE  
PHOENIX, AZ 85004 -4427  
Phone: 602-417-9200**

Receipt	
No:	4502994

<b>Transaction #:</b> 4623367	
<b>Date of Transaction:</b> 07/08/2019	
CUSTOMER:	
USA LAND INVESTCOM INC 7705 SAINT JAMES DR MENTOR, OH 44060-3988 US	

LINE #	QTY	DESCRIPTION	REMARKS	UNIT PRICE	TOTAL
1	1.00	LOCATABLE MINERALS / MINING CLAIMS- NOT NEW-UNADJUD, ONE AUTH NO. ONLY / MINING CLAIM MONEY RECEIVED <b>CASES: AMC452284/\$30.00</b>	TRF/2	- n/a -	30.00
<b>TOTAL:</b>					<b>\$30.00</b>

PAYMENT INFORMATION			
1	AMOUNT:	30.00	POSTMARKED: N/A
	TYPE:	CHECK	RECEIVED: 07/02/2019
	CHECK NO:	603	
	NAME:	USA LAND INVESTCOM INC 7705 SAINT JAMES DR MENTOR OH 44060-3988 US	

REMARKS


This receipt was generated by the automated BLM Collections and Billing System and is a paper representation of a portion of the official electronic record contained therein.



STATE OF Ohio  
COUNTY OF Lake

On this 5 day of DECEMBER, 2018, before me, Michael Leu, and Marie Leu personally appeared, and proved to me on the basis of satisfactory evidence to be the persons whose names are subscribed to the within instrument and acknowledged to me that they executed the same in their authorized capacity, and that by their signatures on the instrument the persons, or the entity upon behalf of which the persons acted, executed the instrument.

ACKNOWLEDGED by my hand and official notary seal.



SCOTT E GOLENSKI  
Notary Public - Ohio  
My Commission Expires 12-29-2019

Scott Golenksi  
Print Name (Notary Public)

[Signature]  
Notary Public Signature

12/29/19  
My Commission Expires

RECEIVED  
BLM AZ STAFF OFFICE  
2018 DEC 11 P 2:46  
PHOENIX, ARIZONA



OFFICIAL RECORDS OF  
PINAL COUNTY RECORDER  
VIRGINIA ROSS

AND WHEN RECORDED RETURN TO:

Michael Leu  
7705 St. James Dr.  
Mentor, OH 44060

DATE/TIME: 10/05/2018 1031  
FEE: \$10.00  
PAGES: 2  
FEE NUMBER: 2018-075414



**Location Notice for Association Placer Mining Claim**

Notice is hereby given that the undersigned have on this **September 18, 2018**, located an association placer mining claim in Pinal County, Arizona.

The name of the claim is **Superstition Canyon Gold #2**, and is situated in the **SE 1/4 of the NW 1/4 of Section 26, Township 1 N., Range 11 E., Gila & Salt River Base and Meridian, Arizona, being 40 acres (+/-)**.

Claim is for recreational, Casual Use, as defined by the BLM.

The locators of this claim are:

**Michael Leu,**  
**7705 St. James Drive, Mentor, OH 44060**  
**440-225-5991**

**and Marie Leu,**  
**7705 St. James Drive, Mentor, OH 44060.**

RECEIVED  
BLM AZ STATE OFFICE  
2018 SEP 20 P 2:55  
PHOENIX, ARIZONA

The locality of this claim with reference to some natural object or permanent monument and additional information concerning its locality are as follows:

Beginning at a wood post where a copy of this notice is posted: then 50 feet west to the center of the west end line, then 660 feet north to the northwest corner, then 1320 feet east to the northeast corner, then 1320 feet south to the southeast corner, then 1320 feet west to the southwest corner, then 660 feet north to the point of beginning.

Dated and posted on the ground this **September 18, 2018**,

Locator Michael Leu Michael Leu

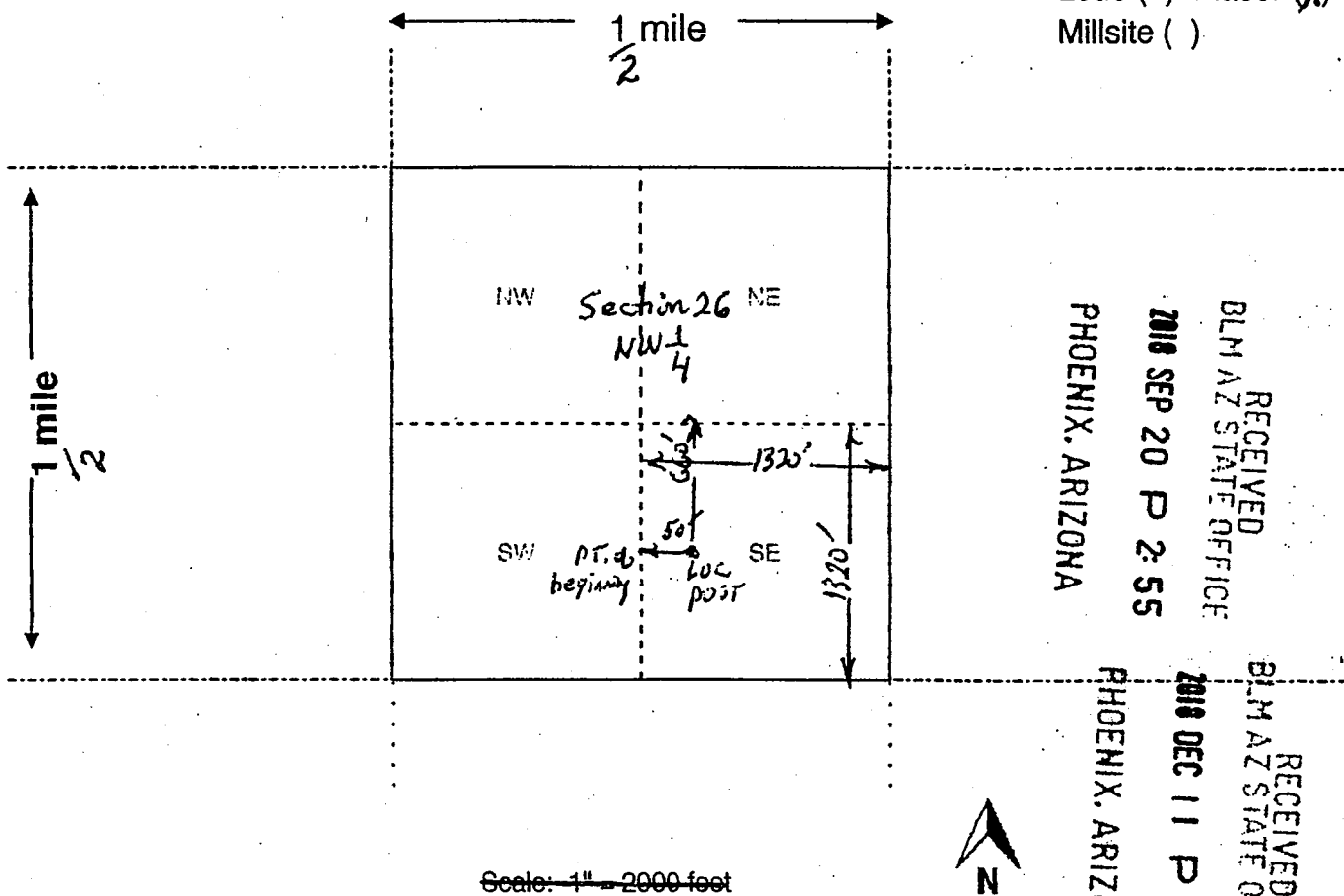
Locator Marie Leu Marie Leu

RECEIVED  
BLM AZ STATE OFFICE  
2018 DEC 11 P 2:41  
PHOENIX, ARIZONA

AMC452285

**MINING CLAIM MAP**

Lode ( ) Placer (X)  
Millsite ( )



RECEIVED  
BLM AZ STATE OFFICE  
2010 SEP 20 P 2:55  
PHOENIX, ARIZONA

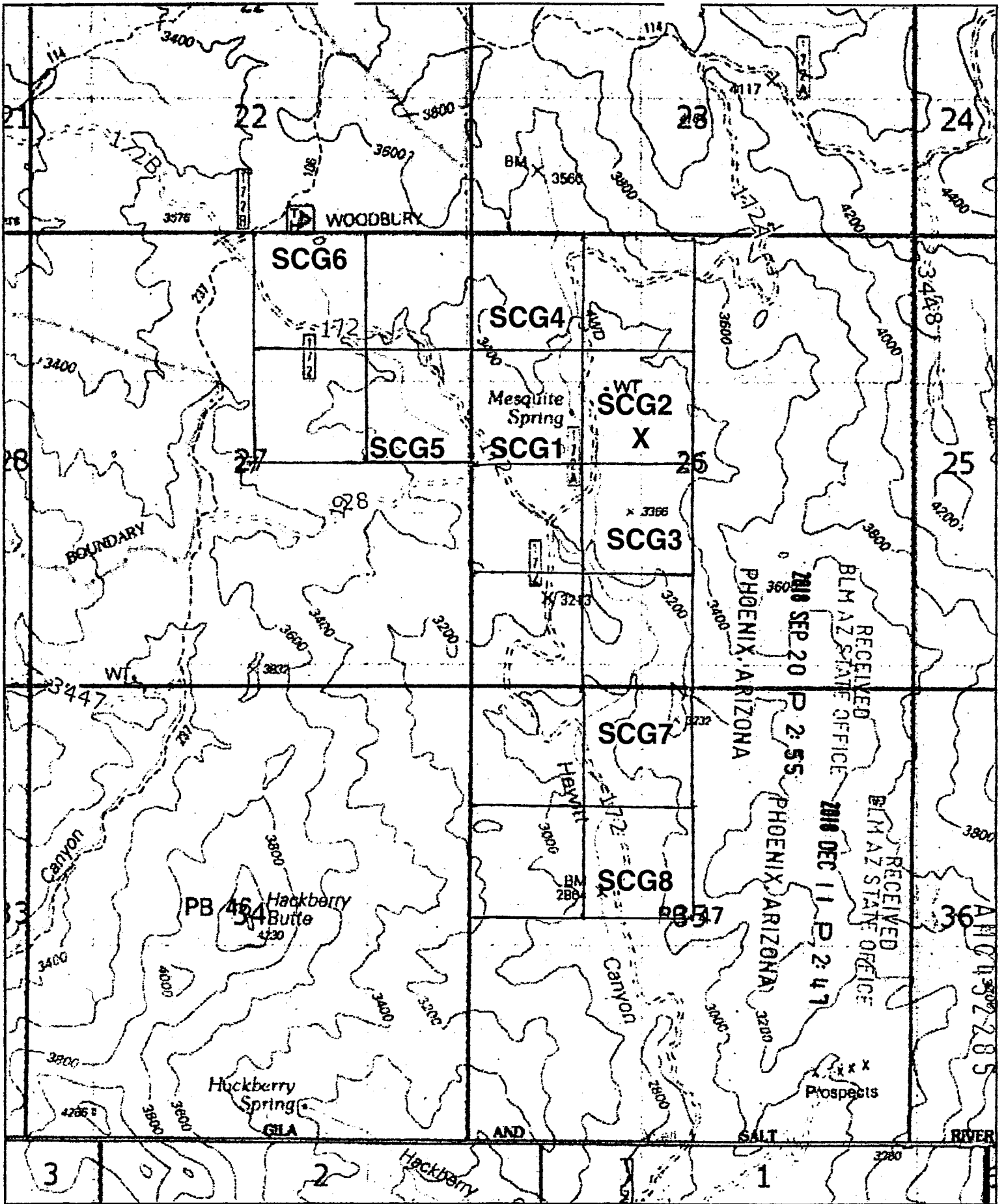
RECEIVED  
BLM AZ STATE OFFICE  
2010 DEC 11 P 2:11  
PHOENIX, ARIZONA

AN0452285

Scale: 1" = 2000 feet

- The above map depicts the Superstition Canyon Gold # 2 mining claim, which is located in Section ( ) 26, Township 1 N, Range 11 E, Gila and Salt River Base and Meridian, Pinal County, Arizona. Total claim acreage is 40 acres
- The type of corner and location monuments used are as follows: 4 foot wooden post w/ attached Location Notice
- The bearings and distances in degrees and feet between claim corners and to a public land survey monument are as depicted on the map.
- If the claim is a placer or millsite claim with exterior limits conforming to legal subdivisions of the public survey, provide a legal description of the claim SE 1/4 of the NW 1/4 of Section 26, T1N, R11E, GSABM.

Form MCF100a  
Revised July 2014



RECEIVED  
BLM AZ STATE OFFICE  
2010 SEP 20 P 2:55  
PHOENIX, ARIZONA

RECEIVED  
BLM AZ STATE OFFICE  
2010 DEC 11 P 2:47  
PHOENIX, ARIZONA

0 0.5 Mi  
0 2000 Ft



RECORDING REQUESTED BY,  
AND WHEN RECORDED RETURN TO:

Michael Leu  
7705 St. James Dr.  
Mentor, OH 44060

### Mining Claim Locator


I, Michael Leu, am a locator of the Arizona unpatented, placer mining claims, Superstition Canyon Gold #1, Superstition Canyon Gold #2, Superstition Canyon Gold #3, Superstition Canyon Gold #4, Superstition Canyon Gold #5, Superstition Canyon Gold #6, Superstition Canyon Gold #7, and Superstition Canyon Gold #8, and authorize my name to be on the location notices, and am an actual party to the mining claim locations, having a bona fide interest in the claims.

Michael Leu  
7705 St. James Drive  
Mentor, OH 44060

Michael Leu  
Signed this 10<sup>th</sup> day of September, 2018. Acknowledged before me this 10 day of September, 2018. State of Ohio, County of Lake

Michael Leu Printed  
Michael Leu Signed

Chad Hofer Notary print name  
[Signature] Notary Signature  
10/21/20 My Commission Expires



Chadwin Hofer  
Notary Public, State of Ohio  
My commission expires  
10-27-2020

RECEIVED  
BLM AZ STATE OFFICE  
2018 DEC 1 P 2:47  
PHOENIX, ARIZONA

RECEIVED  
BLM AZ STATE OFFICE  
2018 SEP 20 P 2:55  
PHOENIX, ARIZONA

ANC452285



RECORDING REQUESTED BY,  
AND WHEN RECORDED RETURN TO:

Michael Leu  
7705 St. James Dr.  
Mentor, OH 44060

### Mining Claim Authorization

I, Michael Leu, authorize and am aware that I am listed as a locator on the location notices of Arizona unpatented, placer mining claims, Superstition Canyon Gold #1, Superstition Canyon Gold #2, Superstition Canyon Gold #3, Superstition Canyon Gold #4, Superstition Canyon Gold #5, Superstition Canyon Gold #6, Superstition Canyon Gold #7, and Superstition Canyon Gold #8. I have a bona fide interest in these claims, and I located the claims along with my wife, Marie Leu, for my own self-interest and in good faith. I certify that these claims are in no way being located for the benefit of a company, corporation, or another individual in order to gain additional acreage they are not entitled to in accordance with the law.

Michael Leu  
7705 St. James Drive  
Mentor, OH 44060

Michael Leu  
Signed this 10<sup>th</sup> day of September, 2018. Acknowledged before me this 10 day of September, 2018. State of Ohio, County of Lake

Michael Leu Printed

Chad Hofer Notary print name

Michael Leu Signed

[Signature] Notary Signature

10/21/20 My Commission Expires



Chad Hofer  
Notary Public, State of Ohio  
My commission expires  
10-27-2020

RECEIVED  
BLM AZ STATE OFFICE  
2018 DEC 11 P 2:11  
PHOENIX, ARIZONA

RECEIVED  
BLM AZ STATE OFFICE  
2018 SEP 20 P 2:55  
PHOENIX, ARIZONA

AMC452285

RECORDING REQUESTED BY,  
AND WHEN RECORDED RETURN TO:

Michael Leu  
7705 St. James Dr.  
Mentor, OH 44060

### Mining Claim Authorization

I, Marie Leu, authorize and am aware that I am listed as a locator on the location notices of Arizona unpatented, placer mining claims, Superstition Canyon Gold #1, Superstition Canyon Gold #2, Superstition Canyon Gold #3, Superstition Canyon Gold #4, Superstition Canyon Gold #5, Superstition Canyon Gold #6, Superstition Canyon Gold #7, and Superstition Canyon Gold #8. I have a bona fide interest in these claims, and I located the claims along with my husband, Michael Leu, for my own self-interest and in good faith. I certify that these claims are in no way being located for the benefit of a company, corporation, or another individual in order to gain additional acreage they are not entitled to in accordance with the law.

Marie Leu  
7705 St. James Drive  
Mentor, OH 44060

Marie Leu  
Signed this 10<sup>th</sup> day of September, 2018.

Acknowledged before me this 10 day of September, 2018. State of Ohio, County of Franklin

Marie Leu Printed

Chad Hota Notary print name

Marie Leu Signed

[Signature] Notary signature

10/22/2 My Commission Expires

RECEIVED  
BLM AZ STATE OFFICE  
PHOENIX, ARIZONA  
2018 DEC 11 P 2:47

RECEIVED  
BLM AZ STATE OFFICE  
2018 SEP 20 P 2:55  
PHOENIX, ARIZONA

AN C 4 5 2 2 8 5

Mr. Leu  
7705 St. James Dr.  
Mentor, OH 44060

RECEIVED  
BLM AZ STATE OFFICE

2010 DEC 11 P 2:46

PHOENIX, ARIZONA



Bureau of Land Management  
Arizona State Office  
One North Central Ave., Suite 800  
Phoenix, AZ 85004-4427

6500484427 0041



**United States Department of the Interior  
Bureau of Land Management  
DIV OF LANDS, MINRLS & ENERGY  
ONE N CENTRAL AVE  
PHOENIX, AZ 85004 -4427  
Phone: 602-417-9200**

Receipt

No: 4332675

<b>Transaction #:</b> 4449369	
<b>Date of Transaction:</b> 12/12/2018	
<b>CUSTOMER:</b>	
USA LAND INVESTCOM INC 7705 SAINT JAMES DR MENTOR, OH 44060-3988 US	

LINE #	QTY	DESCRIPTION	REMARKS	UNIT PRICE	TOTAL
1	1.00	LOCATABLE MINERALS / MINING CLAIMS- NOT NEW-UNADJUD, ONE AUTH NO. ONLY / MINING CLAIM MONEY RECEIVED CASES: AMC452285/\$30.00	TRF/2	- n/a -	30.00
<b>TOTAL:</b>					<b>\$30.00</b>

PAYMENT INFORMATION			
1	AMOUNT:	30.00	POSTMARKED: N/A
	TYPE:	CHECK	RECEIVED: 12/11/2018
	CHECK NO:	523	
	NAME:	USA LAND INVESTCOM INC 7705 SAINT JAMES DR MENTOR OH 44060-3988 US	

REMARKS

This receipt was generated by the automated BLM Collections and Billing System and is a paper representation of a portion of the official electronic record contained therein.

**NOTICE!!**

**These documents have been scanned!**

**Do not place un-scanned documents beneath this notice!**

**Do not remove this notice from this file!**

GPO Jacket No. 560-102  
Print Order 61540  
Rise Business Services, LLC  
Job=AZ15 4/24/2019



Box Number= AZ15001



Claim Begin-End: 452284-452291

4 Miscellaneous



AZ15001-1

AMC450400-AMC453366

**NO  
DOCUMENTS  
FOUND**

NO DOCUMENTS FOUND  
NO DOCUMENTS FOUND

**NOTICE!!**

**These documents have been scanned!**

**Do not place un-scanned documents beneath this notice!**

**Do not remove this notice from this file!**

GPO Jacket No. 560-102  
Print Order 61540  
Rise Business Services, LLC  
Job=AZ15 4/24/2019



Box Number= AZ15001



Claim Begin-End: 452284-452291

5 Annual Filings



AZ15001-1

AMC450400-AMC453366

UNITED STATES  
DEPARTMENT OF THE INTERIOR  
BUREAU OF LAND MANAGEMENT

~~452286~~  
~~452284~~

**CREDIT CARD PAYMENT**  
For Mining Claim Maintenance Fee

THIS IS A CHANGE OF ADDRESS

TELEPHONE SUBMISSION - ACCURACY OF THE BELOW INFORMATION IS THE RESPONSIBILITY OF THE CLAIMANT/OWNER

NAME Mark Hogue  
ADDRESS 12120 Draketown Rd.  
CITY Edinboro STATE PA ZIP 16412  
PHONE # 814 - 860-4145

SEND RECEIPT TO  Above address  
 Other (include Name and Mailing Address):

AMC NUMBER  
452286

CLAIM/SITE NAME

330 # of Claim/Site  
x 165.00 Each  
\$ \_\_\_\_\_ Total Charged FMU (D. METALS)

RECEIPT # 4793219

DATE STAMP

RECEIVED  
OFFICE  
2020 AUG 31 A 8:23  
PHOENIX, ARIZONA

\*\*\*\* FOR OFFICIAL USE ONLY \*\*\*\*

DATE _____	INITIALS _____	VERIFIED _____
------------	----------------	----------------

**ENTERED**  
SEP 02 2020  
BY: MU



**United States Department of the Interior**  
**Bureau of Land Management**  
 DIV OF LANDS, MINRLS & ENERGY  
 ONE N CENTRAL AVE  
 PHOENIX, AZ 85004 -4427  
 Phone: 602-417-9200

Receipt	
No:	4793219

<b>Transaction #:</b> 4920357
<b>Date of Transaction:</b> 08/31/2020
<b>CUSTOMER:</b>
MARK HOGUE 12120 DRAKETOWN RD EDINBORO, PA 16412-1106 US

LINE #	QTY	DESCRIPTION	REMARKS	UNIT PRICE	TOTAL
1	1.00	LOCATABLE MINERALS / MINING CLAIMS- NOT NEW-UNADJUD, ONE AUTH NO. ONLY / MINING CLAIM MONEY RECEIVED <b>CASES: AMC452286/\$330.00</b>	MAINT	- n/a -	330.00
<b>TOTAL:</b>					<b>\$330.00</b>

PAYMENT INFORMATION			
NOTE: Items will appear on credit card statement as "Bureau of Land Mgmt CO".			
1	<b>AMOUNT:</b>	330.00	<b>POSTMARKED:</b> N/A
	<b>TYPE:</b>	CREDIT CARD	<b>RECEIVED:</b> 08/31/2020
	<b>NAME:</b>	HOGUE, MARK 12120 DRAKETOWN RD EDINBORO PA 16412-1106 US	
	<b>CARD NO:</b>	XXXXXXXXXXXX5044	<b>AUTH CODE:</b> 027375
	<b>NAME ON CARD:</b>	MARK HOGUE	
	<b>SIGNATURE:</b>	OVER THE PHONE	

REMARKS

This receipt was generated by the automated BLM Collections and Billing System and is a paper representation of a portion of the official electronic record contained therein.

UNITED STATES  
DEPARTMENT OF THE INTERIOR  
BUREAU OF LAND MANAGEMENT

AMC452288

**CREDIT CARD PAYMENT**  
**For Mining Claim Maintenance Fee**

THIS IS A CHANGE OF ADDRESS

TELEPHONE SUBMISSION - ACCURACY OF THE BELOW INFORMATION IS THE RESPONSIBILITY OF THE CLAIMANT/OWNER

NAME Robert Treadway  
ADDRESS 728 N. Colorado St  
CITY Chandler STATE AZ ZIP 85225-  
PHONE # 480-436-8768

SEND RECEIPT TO  Above address

Other (Include Name and Mailing Address):

robtreadway@hotmail.com

AMC NUMBER

AMC 452284  
452287  
452288

CLAIM/SITE NAME

\_\_\_\_\_  
\_\_\_\_\_  
\_\_\_\_\_

3 # of Claim/Site  
x 165.00 Each  
\$ 990<sup>00</sup> Total Charged PER (INITIALS)

RECEIPT # 4547261

DATE STAMP

RECEIVED  
BLM AZ STATE OFFICE  
2019 AUG 29 P 12:33  
PHOENIX, ARIZONA

\*\*\*\*\* FOR OFFICIAL USE ONLY \*\*\*\*\*

DATE \_\_\_\_\_ INITIALS \_\_\_\_\_ VERIFIED \_\_\_\_\_

**ENTERED**  
SEP 04 2019  
BY: fm

▲ Purpose

This report is used to find claims related to a specific customer. This report lists all claims are associated with a claimant's name within an administrative state, county, district office field office. The report lists claimants alphabetically with address, city, state, and zip, cust ID and serial number and lead serial number.

Report

**CUSTOMER INFORMATION**

Mining Claims - Customer Info - WITH Legal Description

Use the down arrow to select the view you would like.

Admin State: AZ  
 Geo State: AZ  
 Claimant Name: TREADWAY ROBERT  
 Address: 728 N COLORADO ST

City: CHANDLER State: AZ Zip: 85225-3808 Int Rel: CLAIMANT Customer ID: 24

Serial Number	Lead Serial Number	Claim Name	County	Disposition	Case Type	Last Assmt Year	Location Date	Meridian Township Range Section	St
AMC452284	AMC452284	SCG #1	PINAL	ACTIVE	PLACER	2019	09/18/2018	14 0010N 0110E 026	NI
AMC452287	AMC452284	SCG #4	PINAL	ACTIVE	PLACER	2019	09/18/2018	14 0010N 0110E 026	NI
AMC452288	AMC452284	SCG #5	PINAL	ACTIVE	PLACER	2019	09/18/2018	14 0010N 0110E 027	NI

Admin State: AZ  
 Geo State: AZ  
 Claimant Name: TREADWAY SUSAN  
 Address: 3800 N IOWA AVE  
 City: FLORENCE

State: AZ Zip: 85232 Int Rel: CLAIMANT Customer ID: 2266

Serial Number	Lead Serial Number	Claim Name	County	Disposition	Case Type	Last Assmt Year	Location Date	Meridian Township Range Section	St
AMC385575	AMC385574	COWBOY #2	GILA	CLOSED	PLACER	2008	08/05/2007	14 0030S 0150E 019	NI

Return - Refresh - Print - Export



**United States Department of the Interior**  
**Bureau of Land Management**  
 DIV OF LANDS, MINRLS & ENERGY  
 ONE N CENTRAL AVE  
 PHOENIX, AZ 85004 -4427  
 Phone: 602-417-9200

Receipt	
No:	4547261

**Transaction #:** 4668271  
**Date of Transaction:** 08/29/2019

**CUSTOMER:**

ROBERT TREADWAY  
 728 N COLORADO ST  
 CHANDLER, AZ 85225-3808 US

LINE #	QTY	DESCRIPTION	REMARKS	UNIT PRICE	TOTAL
1	1.00	LOCATABLE MINERALS / MINING CLAIMS- NOT NEW-UNADJUD, ONE AUTH NO. ONLY / MINING CLAIM MONEY RECEIVED CASES: AMC452284/\$990.00	2020 MAINT/3	- n/a -	990.00
<b>TOTAL:</b>					<b>\$990.00</b>

**PAYMENT INFORMATION**

NOTE: Items will appear on credit card statement as "Bureau of Land Mgmt CO".

1	AMOUNT:	330.00	POSTMARKED:	N/A
	TYPE:	CREDIT CARD	RECEIVED:	08/29/2019
	NAME:	TREADWAY, ROBERT 728 N COLORADO ST CHANDLER AZ 85225-3808 US		
	CARD NO:	XXXXXXXXXXXX1550	AUTH CODE:	556855
	NAME ON CARD:	ROBERT TREADWAY		
	SIGNATURE:	OVER THE PHONE		
2	AMOUNT:	660.00	POSTMARKED:	N/A
	TYPE:	CREDIT CARD	RECEIVED:	08/29/2019
	NAME:	TREADWAY, ROBERT 728 N COLORADO ST CHANDLER AZ 85225-3808 US		
	CARD NO:	XXXXXXXXXXXX9980	AUTH CODE:	093303
	NAME ON CARD:	ROBERT TREADWAY		

DEPARTMENT OF THE INTERIOR  
BUREAU OF LAND MANAGEMENT  
MINING CLAIMS

Run Date/Time: 10/1/2019

MC Maintenance Fees Paid Through the BLM Pay Portal  
(by Date Paid)

Page 2 Of 2

**CBS Receipt: 4524369**

Printed For Lead File # AMC452284

Agency Tracking ID: 1564923591

Assessment Year: 2020

Number of BLM Serial Nr: 1

Paid On: 8/4/2019

Total Amount Paid: \$330.00

Claim Name	BLM Serial No	Lead File No	Amount Paid
SCG #2	AMC452285	AMC452284	\$330.00

**United States Department of the Interior**  
**Bureau of Land Management**  
 BUSINESS & SUPPORT SVCS DIV  
 ONE N CENTRAL AVE SUITE 800  
 PHOENIX, AZ 85004 -4427  
 Phone: 602-417-9200

Receipt	
No:	4524369

<b>Transaction #:</b> 4645080	
<b>Date of Transaction:</b> 08/04/2019	
CUSTOMER:	
LOREN SIMMONS 6696 NORTHUMBRIA DR. PINE RIVER, MN 56474 US	

LINE #	QTY	DESCRIPTION	REMARKS	UNIT PRICE	TOTAL
1	1.00	LOCATABLE MINERALS / MINING CLAIMS- NOT NEW-UNADJUD, ONE AUTH NO. ONLY / MINING CLAIM MONEY RECEIVED CASES: AMC452285/\$330.00		- n/a -	330.00
<b>TOTAL:</b>					<b>\$330.00</b>

PAYMENT INFORMATION			
NOTE: Items will appear on credit card statement as "BLM O Mining Claim".			
1	AMOUNT:	330.00	POSTMARKED: N/A
	TYPE:	CREDIT CARD	RECEIVED: 08/04/2019
	NAME:	LOREN SIMMONS 6696 NORTHUMBRIA DR. PINE RIVER MN 56474 US	
	CARD NO:	XXXXXXXXXXXX6723	AUTH CODE: 00497R
	NAME ON CARD:	LOREN SIMMONS	
	SIGNATURE:	INTERNET	

REMARKS

This receipt was generated by the automated BLM Collections and Billing System and is a paper representation of a portion of the official electronic record contained therein.

**Mining Claim Location Fees**

**Pinal County**

<b>Superstition Canyon Gold #1, 40 acres =</b>	<b>\$367</b>
<b>Superstition Canyon Gold #2, 40 acres =</b>	<b>\$367</b>
<b>Superstition Canyon Gold #3, 40 acres =</b>	<b>\$367</b>
<b>Superstition Canyon Gold #4, 40 acres =</b>	<b>\$367</b>
<b>Superstition Canyon Gold #5, 40 acres =</b>	<b>\$367</b>
<b>Superstition Canyon Gold #6, 40 acres =</b>	<b>\$367</b>
<b>Superstition Canyon Gold #7, 40 acres =</b>	<b>\$367</b>
<b>Superstition Canyon Gold #8, 40 acres =</b>	<b>\$367</b>

**Total = \$2936**

**Michael and Marie Leu  
7705 St. James Drive  
Mentor, OH  
44060  
440-225-5991**

**PHOENIX, ARIZONA**

**2018 SEP 20 P 2:54**

**RECEIVED  
BLM AZ STATE OFFICE**

**NOTICE!!**

**These documents have been scanned!**

**Do not place un-scanned documents beneath this notice!**

**Do not remove this notice from this file!**

GPO Jacket No. 560-102  
Print Order 61540  
Rise Business Services, LLC  
Job=AZ15 4/24/2019



Box Number= AZ15001



Claim Begin-End: 452284-452291

6 Location Notices-Amendments and Supporting Documents



AZ15001-1

AMC450400-AMC453366



# MINING CLAIM STATUS REPORT

Date Entered: 9/27/18 RM

MTP Checked By: 9/27/18 RM

GEO Checked By: 9/27/18 RM

LEAD SERIAL NUMBER: AMC 452284 thru AMC 452291

### NUMBER OF CLAIMS & TYPE:

- LODE
- PLACER
- ASSOCIATION PLACER
- MILL SITE
- TUNNEL SITE

### CHARGES:

Processing Fee @ \$20 =	\$	<u>160</u>
Location Fee @ \$37 =	\$	<u>296</u>
Maintenance Fee @ \$155 =	\$	<u>1,240</u>
Add'l Maint Fee for Assoc Placer =	\$	
<b>SUBTOTAL</b>	\$	<u>1,696</u>
<i>Additional Placer Fees</i> Other Fees	\$	<u>1,240</u>
Other Fees	\$	
<b>TOTAL</b>	\$	<u>2,936</u>

TOTAL ACREAGE: 40 Per Claim  
(Placer Only)

NUMBER OF LOCATORS: \_\_\_\_\_

DOCUMENTS RECEIVED VIA: Over-the-Counter [ ] Mail [  ] **TIMELY FILED:** Yes [  ] No [ ]

LEGAL DESCRIPTION: T IN R 11E SEC 26, 27, 35

T \_\_\_\_\_ R \_\_\_\_\_ SEC \_\_\_\_\_

T \_\_\_\_\_ R \_\_\_\_\_ SEC \_\_\_\_\_

T \_\_\_\_\_ R \_\_\_\_\_ SEC \_\_\_\_\_

T \_\_\_\_\_ R \_\_\_\_\_ SEC \_\_\_\_\_

BLM [ ] FOREST SERVICE [ ] \_\_\_\_\_ SUBJ TO PL 359: Yes [ ] No [ ]  
WILDERNESS AREA [ ] \_\_\_\_\_

SPLIT ESTATE: N/A [ ] SX [ ] PX [ ] OTHER [ ] \_\_\_\_\_  
SRHA [ ] Was proper Notice filed if located on SHRA Land? Yes [ ] No [ ]

### RECONVEYED MINERALS ON BLM LAND REQUIRE OPENING ORDER FROM 1944 TO 1993:

Open to Entry On \_\_\_\_\_ N/A [ ]

COMMENTS/STATUS: VOID [ ] PARTIALLY VOID [ ] PVT MINERALS [ ] WITHDRAWN LANDS [ ]  
OTHER [ ] \_\_\_\_\_

AMC 452284

[ ] Claimant acknowledges that portions of the following claim(s) site(s) may be void or voidable.

Printed Name of Claimant \_\_\_\_\_ Signature of Claimant \_\_\_\_\_

\*\*\*\*\*FINAL ADJUDICATION\*\*\*\*\*

DATE 2/22/2019 INITIALS RM

AND WHEN RECORDED RETURN TO:

Michael Leu  
7705 St. James Dr.  
Mentor, OH 44060

**Location Notice for Association Placer Mining Claim**

Notice is hereby given that the undersigned have on this **September 18, 2018**, located an association placer mining claim in Pinal County, Arizona.

The name of the claim is **Superstition Canyon Gold #1**, and is situated in the **SW 1/4 of the NW 1/4 of Section 26, Township 1 N., Range 11 E., Gila & Salt River Base and Meridian, Arizona, being 40 acres (+/-)**.

Claim is for recreational, Casual Use, as defined by the BLM.

The locators of this claim are:

**Michael Leu,  
7705 St. James Drive, Mentor, OH 44060  
440-225-5991**

**and Marie Leu,  
7705 St. James Drive, Mentor, OH 44060.**

RECEIVED  
BLM AZ STATE OFFICE  
2018 SEP 20 P 2:54  
PHOENIX, ARIZONA

The locality of this claim with reference to some natural object or permanent monument and additional information concerning its locality are as follows:

Beginning at a wood post where a copy of this notice is posted: then 50 feet west to the center of the west end line, then 660 feet north to the northwest corner, then 1320 feet east to the northeast corner, then 1320 feet south to the southeast corner, then 1320 feet west to the southwest corner, then 660 feet north to the point of beginning.

Dated and posted on the ground this **September 18, 2018**,

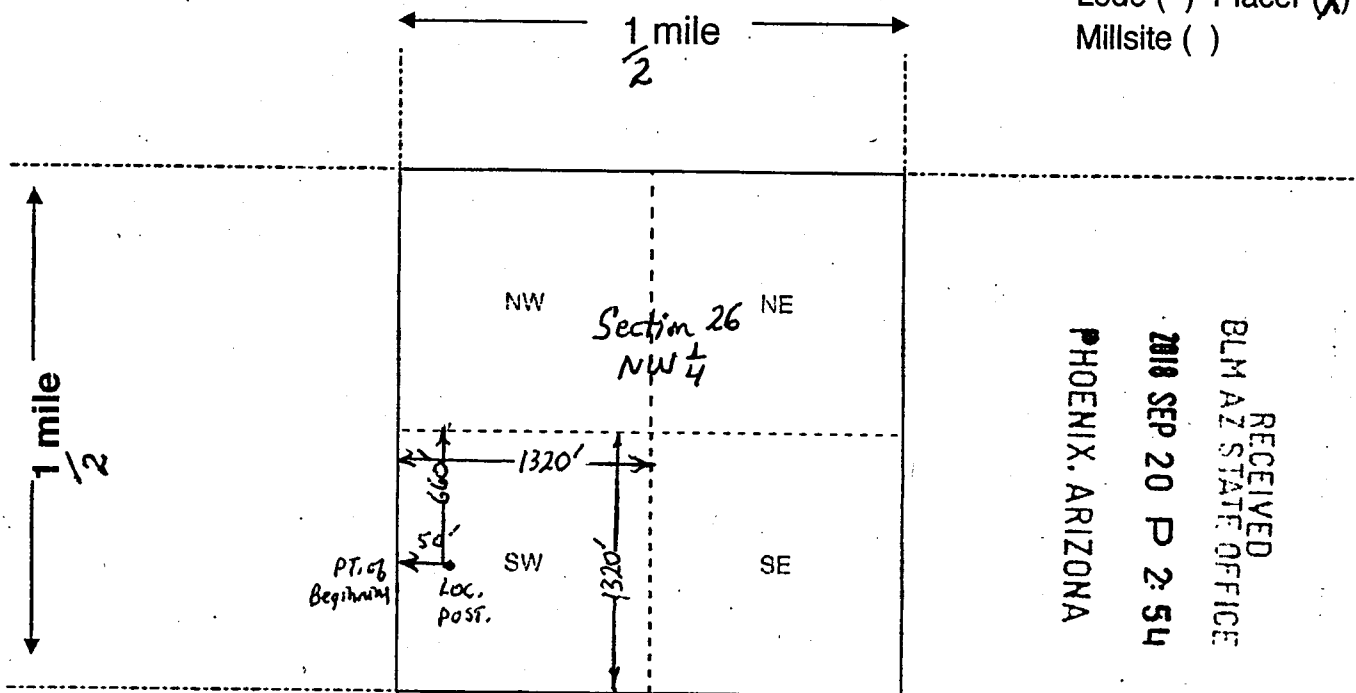
Locator Michael Leu Michael Leu

Locator Marie Leu Marie Leu

AMC452284

**MINING CLAIM MAP**

Lode ( ) Placer (X)  
Millsite ( )



RECEIVED  
BLM AZ STATE OFFICE  
2010 SEP 20 P 2:54  
PHOENIX, ARIZONA

Scale: 1" = 2000 feet



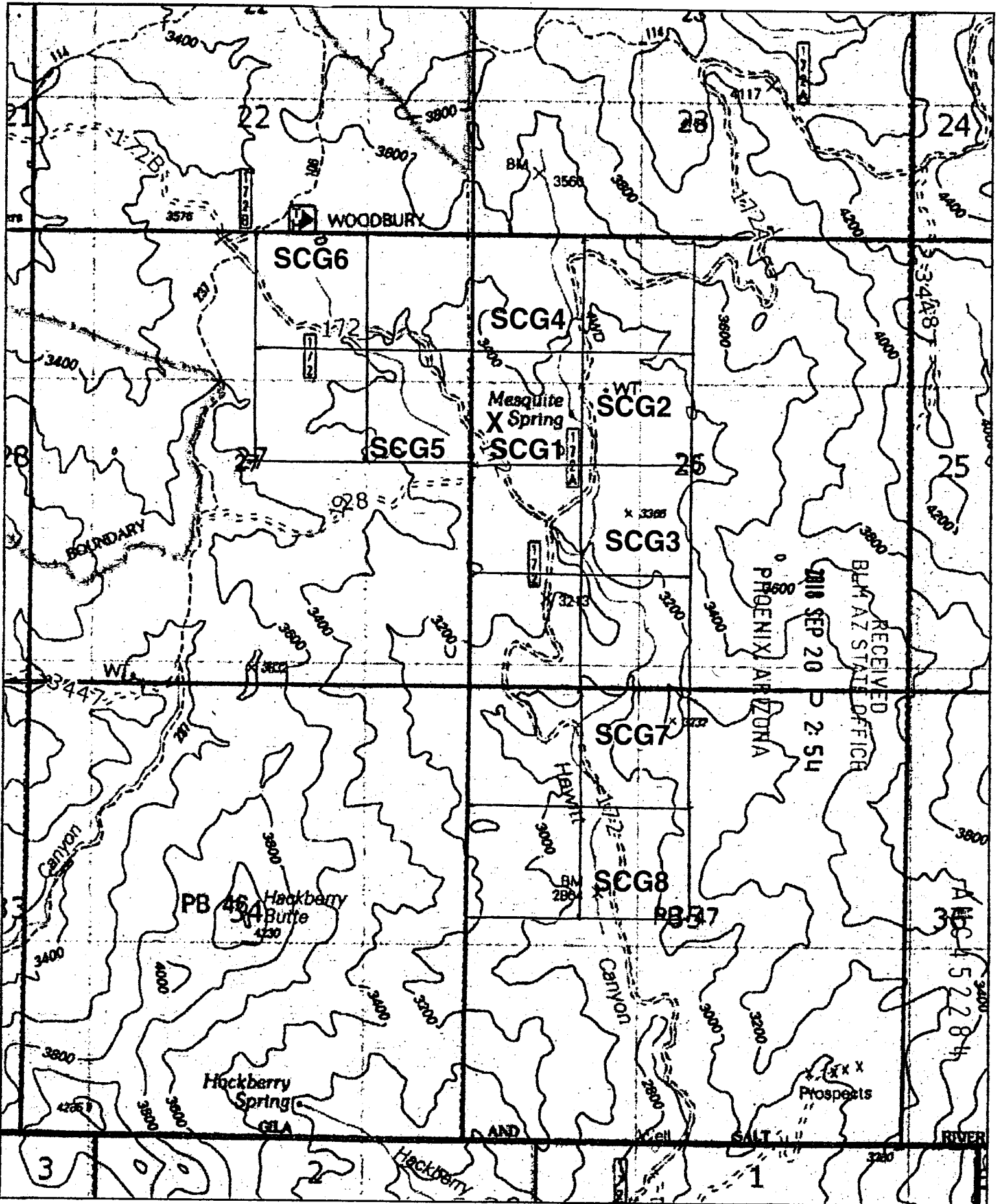
1. The above map depicts the Superstition Canyon Gold #1 mining claim, which is located in Section (s) 26, Township 1N, Range 11E, Gila and Salt River Base and Meridian, Pinal County, Arizona. Total claim acreage is 40 acres.

2. The type of corner and location monuments used are as follows: 4 foot wooden post w/attached Location Notice

3. The bearings and distances in degrees and feet between claim corners and to a public land survey monument are as depicted on the map.

4. If the claim is a placer or millsite claim with exterior limits conforming to legal subdivisions of the public survey, provide a legal description of the claim SW 1/4 of the NW 1/4 of Section 26, T1N, R11E, GSRB+M

AMC452284



RECORDING REQUESTED BY,  
AND WHEN RECORDED RETURN TO:

Michael Leu  
7705 St. James Dr.  
Mentor, OH 44060

RECEIVED  
BLM AZ STATE OFFICE  
2018 SEP 20 P 2:30 PM  
PHOENIX, ARIZONA

### Mining Claim Locator

I, Michael Leu, am a locator of the Arizona unpatented, placer mining claims, Superstition Canyon Gold #1, Superstition Canyon Gold #2, Superstition Canyon Gold #3, Superstition Canyon Gold #4, Superstition Canyon Gold #5, Superstition Canyon Gold #6, Superstition Canyon Gold #7, and Superstition Canyon Gold #8, and authorize my name to be on the location notices, and am an actual party to the mining claim locations, having a bona fide interest in the claims.

Michael Leu  
7705 St. James Drive  
Mentor, OH 44060

Michael Leu  
Signed this 10<sup>th</sup> day of September, 2018.

Acknowledged before me this 10<sup>th</sup> day of September, 2018. State of Ohio, County of Lake

Michael Leu Printed

Chad Hofer Notary print name

Michael Leu Signed

[Signature] Notary signature

10/27/20 My Commission Expires



Chadwin Hofer  
Notary Public, State of Ohio  
My commission expires  
10-27-2020

AMC452284

RECORDING REQUESTED BY,  
AND WHEN RECORDED RETURN TO:

Michael Leu  
7705 St. James Dr.  
Mentor, OH 44060

RECEIVED  
BLM AZ STATE OFFICE  
2018 SEP 20 P 2:59  
PHOENIX, ARIZONA

### Mining Claim Authorization

I, Michael Leu, authorize and am aware that I am listed as a locator on the location notices of Arizona unpatented, placer mining claims, Superstition Canyon Gold #1, Superstition Canyon Gold #2, Superstition Canyon Gold #3, Superstition Canyon Gold #4, Superstition Canyon Gold #5, Superstition Canyon Gold #6, Superstition Canyon Gold #7, and Superstition Canyon Gold #8. I have a bona fide interest in these claims, and I located the claims along with my wife, Marie Leu, for my own self-interest and in good faith. I certify that these claims are in no way being located for the benefit of a company, corporation, or another individual in order to gain additional acreage they are not entitled to in accordance with the law.

Michael Leu  
7705 St. James Drive  
Mentor, OH 44060

Michael Leu  
Signed this 10<sup>th</sup> day of September, 2018.

Acknowledged before me this 16<sup>th</sup> day of September, 2018. State of Ohio, County of Lake

Michael Leu Printed

Chadwin Hofer Notary print name

Michael Leu Signed

[Signature] Notary signature

10/27/20 My Commission Expires



Chadwin Hofer  
Notary Public, State of Ohio  
My commission expires  
10-27-2020

ANC452284

RECORDING REQUESTED BY,  
AND WHEN RECORDED RETURN TO:

Michael Leu  
7705 St. James Dr.  
Mentor, OH 44060

RECEIVED  
BLM AZ STATE OFFICE  
2018 SEP 20 P 2:55  
PHOENIX, ARIZONA

### Mining Claim Authorization

I, Marie Leu, authorize and am aware that I am listed as a locator on the location notices of Arizona unpatented, placer mining claims, Superstition Canyon Gold #1, Superstition Canyon Gold #2, Superstition Canyon Gold #3, Superstition Canyon Gold #4, Superstition Canyon Gold #5, Superstition Canyon Gold #6, Superstition Canyon Gold #7, and Superstition Canyon Gold #8. I have a bona fide interest in these claims, and I located the claims along with my husband, Michael Leu, for my own self-interest and in good faith. I certify that these claims are in no way being located for the benefit of a company, corporation, or another individual in order to gain additional acreage they are not entitled to in accordance with the law.

Marie Leu  
7705 St. James Drive  
Mentor, OH 44060

Marie Leu  
Signed this 10<sup>th</sup> day of September, 2018.

Acknowledged before me this 10 day of September, 2018. State of Ohio, County of Lake


Marie Leu Printed

Chad Hofer Notary print name

Marie Leu Signed

[Signature] Notary signature

10/27/20 My Commission Expires



Chadwin Hofer  
Notary Public, State of Ohio  
My commission expires  
10-27-2020

ANC452284

AND WHEN RECORDED RETURN TO:

Michael Leu  
7705 St. James Dr.  
Mentor, OH 44060

**Location Notice for Association Placer Mining Claim**

Notice is hereby given that the undersigned have on this **September 18, 2018**, located an association placer mining claim in Pinal County, Arizona.

The name of the claim is **Superstition Canyon Gold #2**, and is situated in the **SE 1/4 of the NW 1/4 of Section 26, Township 1 N., Range 11 E., Gila & Salt River Base and Meridian, Arizona, being 40 acres (+/-)**.  
Claim is for recreational, Casual Use, as defined by the BLM.

The locators of this claim are:

**Michael Leu,  
7705 St. James Drive, Mentor, OH 44060  
440-225-5991**

**and Marie Leu,  
7705 St. James Drive, Mentor, OH 44060.**

RECEIVED  
BLM AZ STATE OFFICE  
2018 SEP 20 P 2:55  
PHOENIX, ARIZONA

The locality of this claim with reference to some natural object or permanent monument and additional information concerning its locality are as follows:

Beginning at a wood post where a copy of this notice is posted: then 50 feet west to the center of the west end line, then 660 feet north to the northwest corner, then 1320 feet east to the northeast corner, then 1320 feet south to the southeast corner, then 1320 feet west to the southwest corner, then 660 feet north to the point of beginning.

Dated and posted on the ground this **September 18, 2018**,

Locator Michael Leu Michael Leu

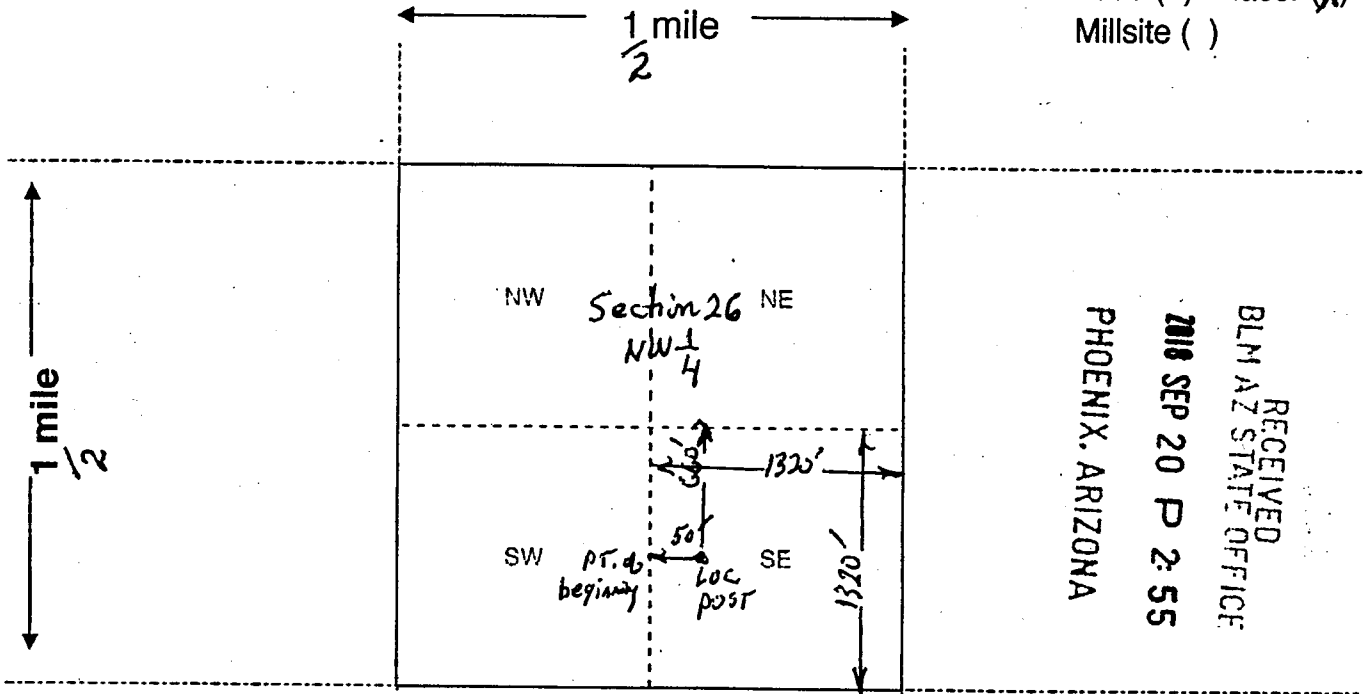
Locator Marie Leu Marie Leu

AMC452285



**MINING CLAIM MAP**

Lode (·) Placer (X)  
Millsite ( )



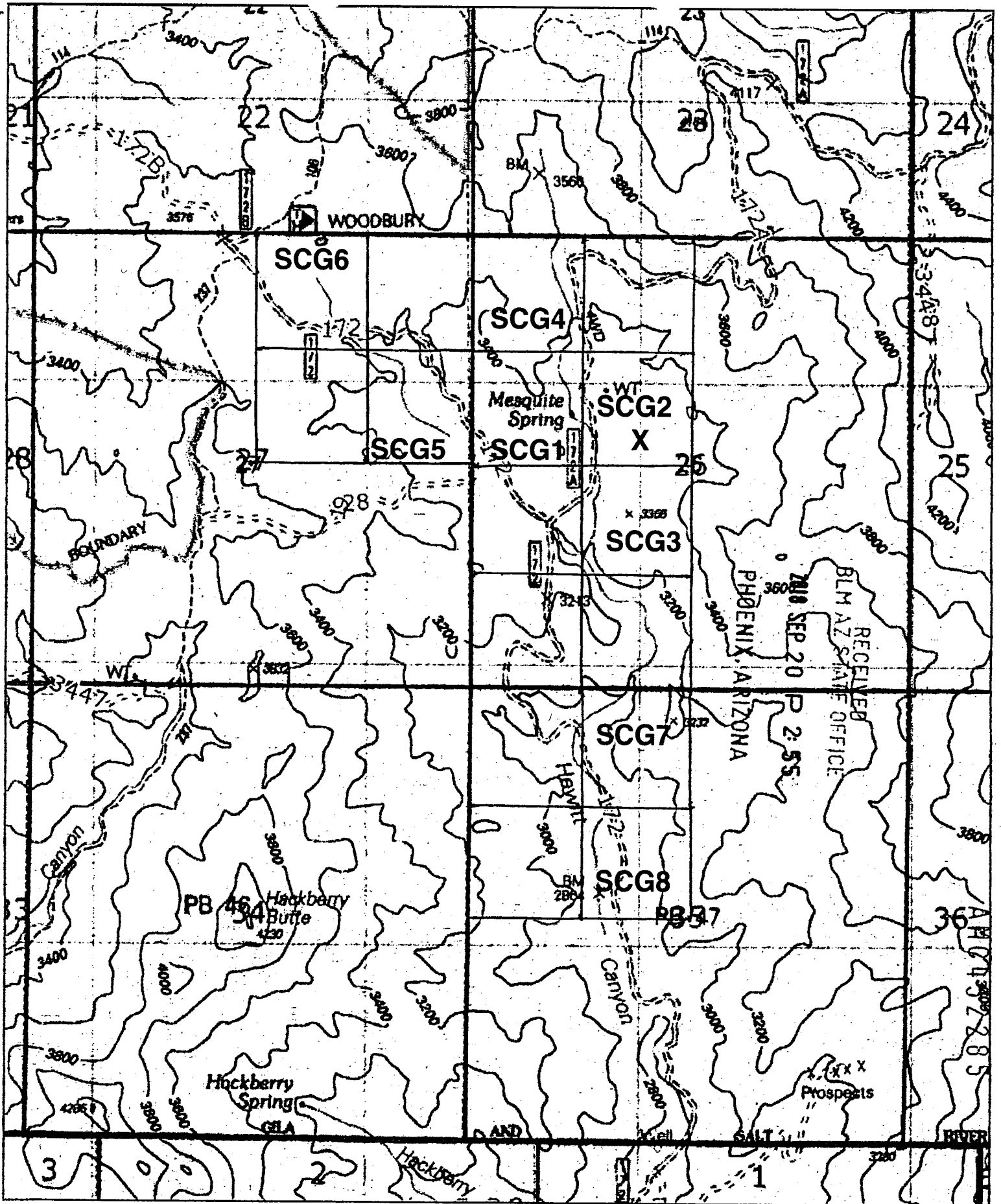
Scale: 1" = 2000 feet



- The above map depicts the Superstition Canyon Gold # 2 mining claim, which is located in Section (s) 26, Township 1 N, Range 11 E, Gila and Salt River Base and Meridian, Pinal County, Arizona. Total claim acreage is 40 acres.
- The type of corner and location monuments used are as follows: 4 foot wooden post w/ attached Location Notice
- The bearings and distances in degrees and feet between claim corners and to a public land survey monument are as depicted on the map.
- If the claim is a placer or millsite claim with exterior limits conforming to legal subdivisions of the public survey, provide a legal description of the claim SE 1/4 of the NW 1/4 of Section 26, T1N, R11E, GSRBIM

AMC452285

Form MCF100a  
Revised July 2014



RECEIVED  
 BLM AZ STATE OFFICE  
 2008 SEP 20 P 2:55  
 PHOENIX, ARIZONA



0 ————— 0.5 Mi  
 0 ————— 2000 Ft

RECORDING REQUESTED BY,  
AND WHEN RECORDED RETURN TO:

Michael Leu  
7705 St. James Dr.  
Mentor, OH 44060

### Mining Claim Locator

I, Michael Leu, am a locator of the Arizona unpatented, placer mining claims, Superstition Canyon Gold #1, Superstition Canyon Gold #2, Superstition Canyon Gold #3, Superstition Canyon Gold #4, Superstition Canyon Gold #5, Superstition Canyon Gold #6, Superstition Canyon Gold #7, and Superstition Canyon Gold #8, and authorize my name to be on the location notices, and am an actual party to the mining claim locations, having a bona fide interest in the claims.

Michael Leu  
7705 St. James Drive  
Mentor, OH 44060

Michael Leu  
Signed this 10<sup>th</sup> day of September, 2018.

Acknowledged before me this 10 day of September,  
2018. State of Ohio, County of Lake


Michael Leu Printed

Chadwin Hofer Notary print name

Michael Leu Signed

[Signature] Notary signature

10/27/20 My Commission Expires



Chadwin Hofer  
Notary Public, State of Ohio  
My commission expires  
10-27-2020

RECEIVED  
BLM AZ STATE OFFICE  
2018 SEP 20 P 2:55  
PHOENIX, ARIZONA

AMC452285

RECORDING REQUESTED BY,  
AND WHEN RECORDED RETURN TO:

Michael Leu  
7705 St. James Dr.  
Mentor, OH 44060

### Mining Claim Authorization

I, Michael Leu, authorize and am aware that I am listed as a locator on the location notices of Arizona unpatented, placer mining claims, Superstition Canyon Gold #1, Superstition Canyon Gold #2, Superstition Canyon Gold #3, Superstition Canyon Gold #4, Superstition Canyon Gold #5, Superstition Canyon Gold #6, Superstition Canyon Gold #7, and Superstition Canyon Gold #8. I have a bona fide interest in these claims, and I located the claims along with my wife, Marie Leu, for my own self-interest and in good faith. I certify that these claims are in no way being located for the benefit of a company, corporation, or another individual in order to gain additional acreage they are not entitled to in accordance with the law.

Michael Leu  
7705 St. James Drive  
Mentor, OH 44060

Michael Leu  
Signed this 10<sup>th</sup> day of September, 2018.

Acknowledged before me this 10 day of September,  
2018. State of Ohio, County of Lake


Michael Leu Printed

Chad Hofer Notary print name

Michael Leu Signed

[Signature] Notary signature

10/21/20 My Commission Expires



Chadwin Hofer  
Notary Public, State of Ohio  
My commission expires  
10-27-2020

RECEIVED  
BLM AZ STATE OFFICE  
2018 SEP 20 P 2:55  
PHOENIX, ARIZONA

AMC452285

RECORDING REQUESTED BY,  
AND WHEN RECORDED RETURN TO:

Michael Leu  
7705 St. James Dr.  
Mentor, OH 44060

### Mining Claim Authorization

I, Marie Leu, authorize and am aware that I am listed as a locator on the location notices of Arizona unpatented, placer mining claims, Superstition Canyon Gold #1, Superstition Canyon Gold #2, Superstition Canyon Gold #3, Superstition Canyon Gold #4, Superstition Canyon Gold #5, Superstition Canyon Gold #6, Superstition Canyon Gold #7, and Superstition Canyon Gold #8. I have a bona fide interest in these claims, and I located the claims along with my husband, Michael Leu, for my own self-interest and in good faith. I certify that these claims are in no way being located for the benefit of a company, corporation, or another individual in order to gain additional acreage they are not entitled to in accordance with the law.

Marie Leu  
7705 St. James Drive  
Mentor, OH 44060

Marie Leu  
Signed this 10<sup>th</sup> day of September, 2018. Acknowledged before me this 10 day of September, 2018. State of Ohio, County of Lake

Marie Leu Printed

Chad Horton Notary print name

Marie Leu Signed

[Signature] Notary signature

10/22/2 My Commission Expires

AMC 452285

RECEIVED  
BLM AZ STATE OFFICE  
2018 SEP 20 P 2:55  
PHOENIX, ARIZONA

AND WHEN RECORDED RETURN TO:

Michael Leu  
7705 St. James Dr.  
Mentor, OH 44060

**Location Notice for Association Placer Mining Claim**

Notice is hereby given that the undersigned have on this **September 18, 2018**, located an association placer mining claim in Pinal County, Arizona.

The name of the claim is **Superstition Canyon Gold #3**, and is situated in the **NE 1/4 of the SW 1/4 of Section 26, Township 1 N., Range 11 E., Gila & Salt River Base and Meridian, Arizona, being 40 acres (+/-)**.  
Claim is for recreational, Casual Use, as defined by the BLM.

The locators of this claim are:

**Michael Leu,  
7705 St. James Drive, Mentor, OH 44060  
440-225-5991**

**and Marie Leu,  
7705 St. James Drive, Mentor, OH 44060.**

RECEIVED  
BLM AZ STATE OFFICE  
2018 SEP 20 P 2:50  
PHOENIX, ARIZONA

The locality of this claim with reference to some natural object or permanent monument and additional information concerning its locality are as follows:

Beginning at a wood post where a copy of this notice is posted: then 50 feet west to the center of the west end line, then 660 feet north to the northwest corner, then 1320 feet east to the northeast corner, then 1320 feet south to the southeast corner, then 1320 feet west to the southwest corner, then 660 feet north to the point of beginning.

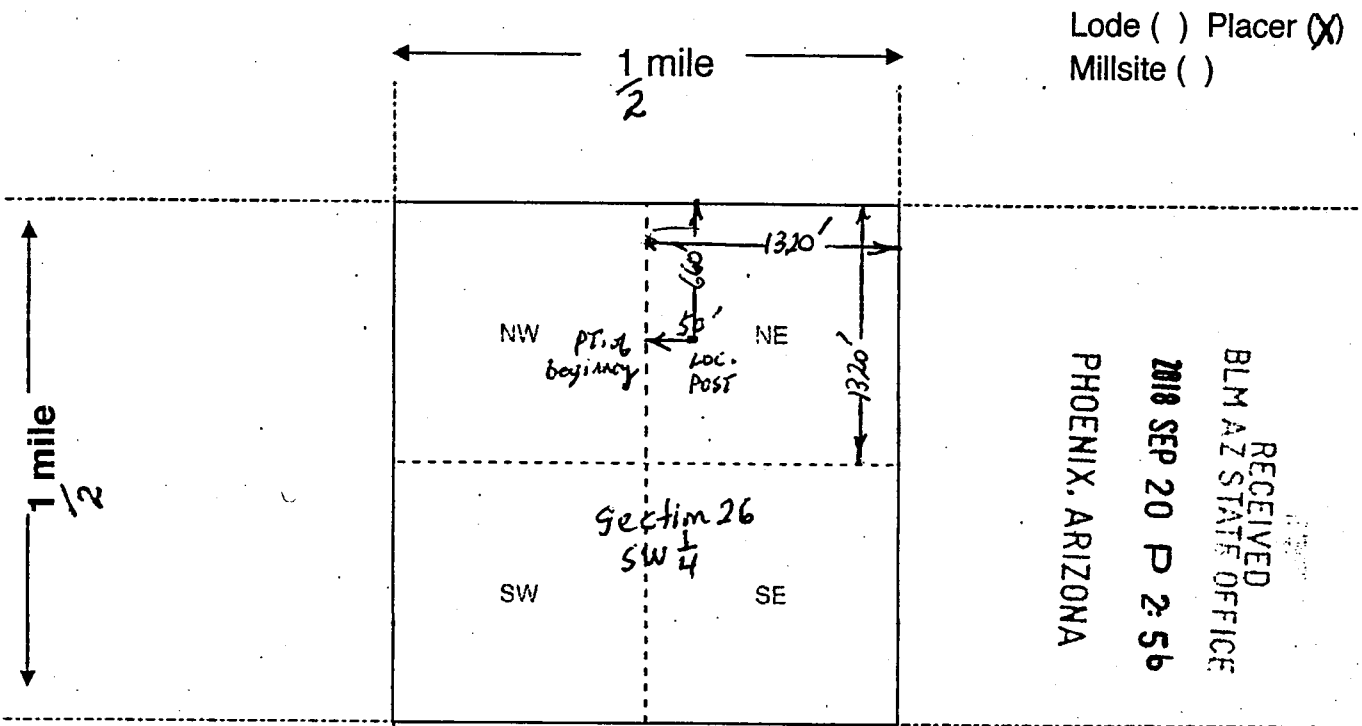
Dated and posted on the ground this **September 18, 2018**,

Locator Michael Leu Michael Leu

Locator Marie Leu Marie Leu

AMC 452286

**MINING CLAIM MAP**



Scale: 1" = 2000 feet

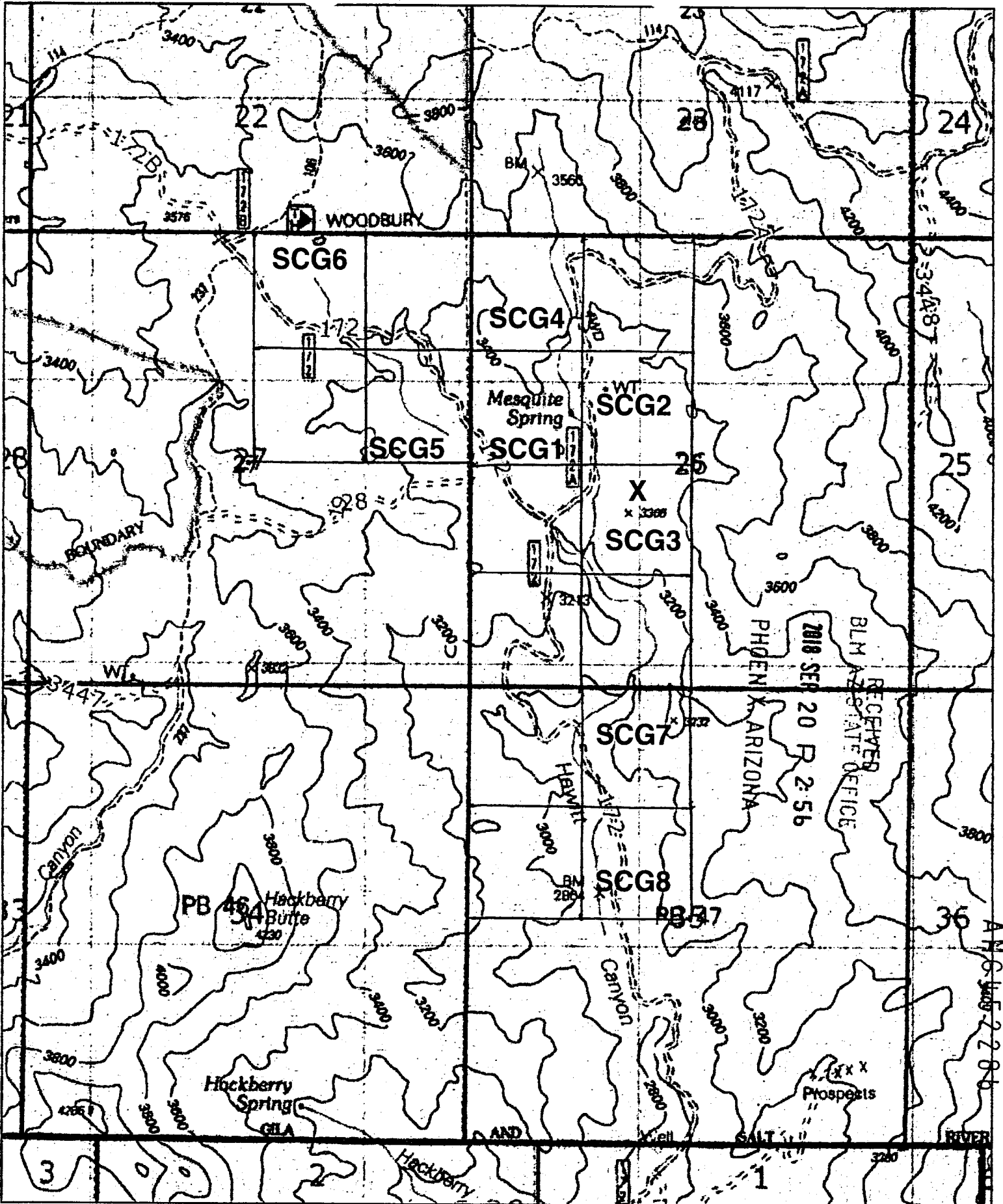


- The above map depicts the Superstition Canyon Gold #3 mining claim, which is located in Section (s) 26, Township 1 N, Range 11 E, Gila and Salt River Base and Meridian, Pinal County, Arizona. Total claim acreage is 40 acres
- The type of corner and location monuments used are as follows: 4 foot wooden post w/ attached Location Notice
- The bearings and distances in degrees and feet between claim corners and to a public land survey monument are as depicted on the map.
- If the claim is a placer or millsite claim with exterior limits conforming to legal subdivisions of the public survey, provide a legal description of the claim NE 1/4 of the SW 1/4 of Section 26, T1N, R11E, GSR&M

Lode ( ) Placer (X)  
Millsite ( )

RECEIVED  
BLM AZ STATE OFFICE  
2018 SEP 20 P 2:56  
PHOENIX, ARIZONA

AMC452286



0 0.5 MI  
0 2000 Ft

A M G 2286



RECORDING REQUESTED BY,  
AND WHEN RECORDED RETURN TO:

Michael Leu  
7705 St. James Dr.  
Mentor, OH 44060

### Mining Claim Locator

I, Michael Leu, am a locator of the Arizona unpatented, placer mining claims, Superstition Canyon Gold #1, Superstition Canyon Gold #2, Superstition Canyon Gold #3, Superstition Canyon Gold #4, Superstition Canyon Gold #5, Superstition Canyon Gold #6, Superstition Canyon Gold #7, and Superstition Canyon Gold #8, and authorize my name to be on the location notices, and am an actual party to the mining claim locations, having a bona fide interest in the claims.

Michael Leu  
7705 St. James Drive  
Mentor, OH 44060

Michael Leu Signed this 10<sup>th</sup> day of September, 2018. Acknowledged before me this 10 day of September, 2018. State of Ohio, County of Lake

Michael Leu Printed

Chad Hofer Notary print name

Michael Leu Signed

[Signature] Notary signature

10/27/20 My Commission Expires



Chadwin Hofer  
Notary Public, State of Ohio  
My commission expires  
10-27-2020

RECEIVED  
BLM AZ STATE OFFICE  
2018 SEP 20 P 2:56  
PHOENIX, ARIZONA

AMC452286

RECORDING REQUESTED BY,  
AND WHEN RECORDED RETURN TO:

Michael Leu  
7705 St. James Dr.  
Mentor, OH 44060

### Mining Claim Authorization

I, Michael Leu, authorize and am aware that I am listed as a locator on the location notices of Arizona unpatented, placer mining claims, Superstition Canyon Gold #1, Superstition Canyon Gold #2, Superstition Canyon Gold #3, Superstition Canyon Gold #4, Superstition Canyon Gold #5, Superstition Canyon Gold #6, Superstition Canyon Gold #7, and Superstition Canyon Gold #8. I have a bona fide interest in these claims, and I located the claims along with my wife, Marie Leu, for my own self-interest and in good faith. I certify that these claims are in no way being located for the benefit of a company, corporation, or another individual in order to gain additional acreage they are not entitled to in accordance with the law.

Michael Leu  
7705 St. James Drive  
Mentor, OH 44060

Michael Leu  
Signed this 10<sup>th</sup> day of September, 2018.

Acknowledged before me this 10 day of September, 2018. State of Ohio, County of Lake

Michael Leu Printed

Chad Hofer Notary print name

Michael Leu Signed

[Signature] Notary signature

10/27/20 My Commission Expires



Chadwin Hofer  
Notary Public, State of Ohio  
My commission expires  
10-27-2020

RECEIVED  
BLM AZ STATE OFFICE  
2018 SEP 20 P 2:56  
PHOENIX, ARIZONA

AMC452286

RECORDING REQUESTED BY,  
AND WHEN RECORDED RETURN TO:

Michael Leu  
7705 St. James Dr.  
Mentor, OH 44060

### Mining Claim Authorization

I, Marie Leu, authorize and am aware that I am listed as a locator on the location notices of Arizona unpatented, placer mining claims, Superstition Canyon Gold #1, Superstition Canyon Gold #2, Superstition Canyon Gold #3, Superstition Canyon Gold #4, Superstition Canyon Gold #5, Superstition Canyon Gold #6, Superstition Canyon Gold #7, and Superstition Canyon Gold #8. I have a bona fide interest in these claims, and I located the claims along with my husband, Michael Leu, for my own self-interest and in good faith. I certify that these claims are in no way being located for the benefit of a company, corporation, or another individual in order to gain additional acreage they are not entitled to in accordance with the law.

Marie Leu  
7705 St. James Drive  
Mentor, OH 44060

Marie Leu  
Signed this 10<sup>th</sup> day of September, 2018.

Acknowledged before me this 10 day of September, 2018. State of Ohio, County of Lake

Marie Leu Printed

Chad Hofer Notary print name

Marie Leu Signed

[Signature] Notary signature

10/27/20 My Commission Expires



Chadwin Hofer  
Notary Public, State of Ohio  
My commission expires

10-27-2020

PHOENIX, ARIZONA  
2010 SEP 20 P 2:56

RECEIVED  
BLM AZ STATE OFFICE

AMC452286

AND WHEN RECORDED RETURN TO:

Michael Leu  
7705 St. James Dr.  
Mentor, OH 44060

**Location Notice for Association Placer Mining Claim**

Notice is hereby given that the undersigned have on this **September 18, 2018**, located an association placer mining claim in Pinal County, Arizona.

The name of the claim is **Superstition Canyon Gold #4**, and is situated in the **NW 1/4 of the NW 1/4 of Section 26, Township 1 N., Range 11 E., Gila & Salt River Base and Meridian, Arizona, being 40 acres (+/-)**.

Claim is for recreational, Casual Use, as defined by the BLM.

The locators of this claim are:

**Michael Leu,  
7705 St. James Drive, Mentor, OH 44060  
440-225-5991**

**and Marie Leu,  
7705 St. James Drive, Mentor, OH 44060.**

RECEIVED  
BLM AZ STATE OFFICE  
2010 SEP 20 P 2:56  
PHOENIX, ARIZONA

The locality of this claim with reference to some natural object or permanent monument and additional information concerning its locality are as follows:

Beginning at a wood post where a copy of this notice is posted: then 50 feet east to the center of the east end line, then 660 feet north to the northeast corner, then 1320 feet west to the northwest corner, then 1320 feet south to the southwest corner, then 1320 feet east to the southeast corner, then 660 feet north to the point of beginning.

Dated and posted on the ground this **September 18, 2018**,

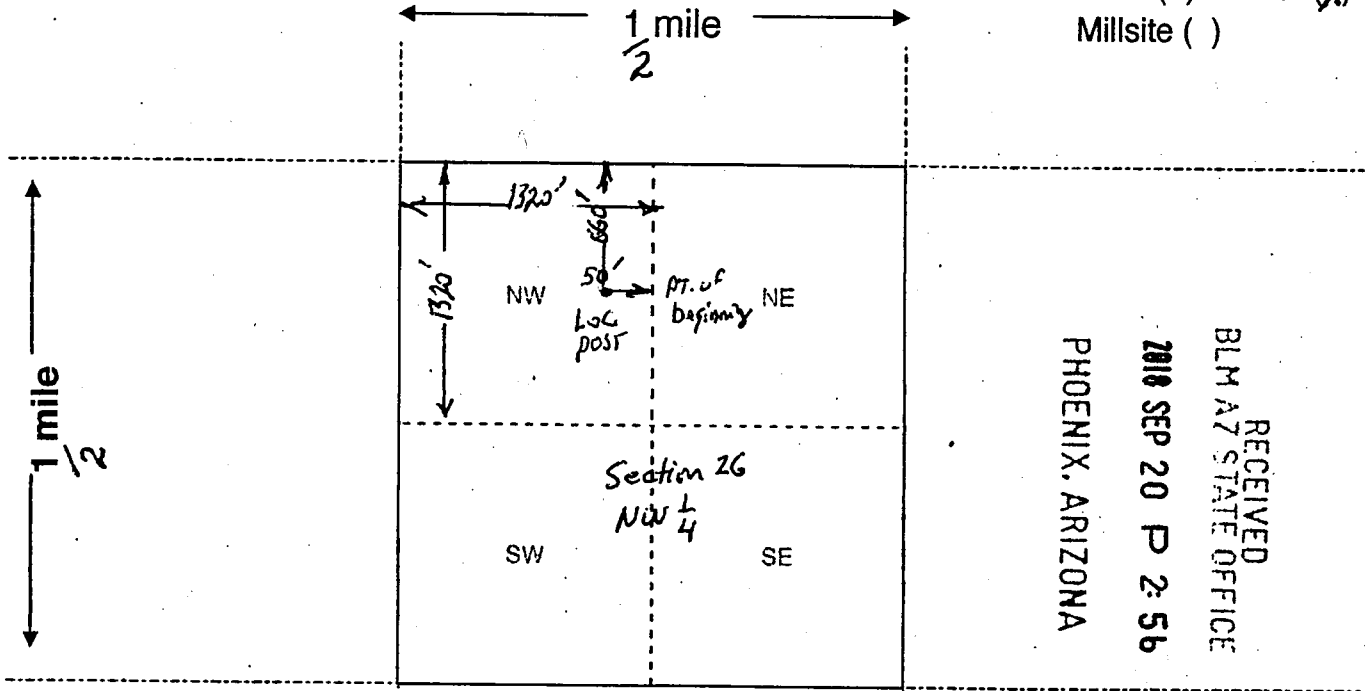
Locator Michael Leu Michael Leu

Locator Marie Leu Marie Leu

AMC452287

**MINING CLAIM MAP**

Lode ( ) Placer (X)  
Millsite ( )



RECEIVED  
BLM AZ STATE OFFICE  
2010 SEP 20 P 2:56  
PHOENIX, ARIZONA

Scale: 1" = 2000 feet



1. The above map depicts the Superstition Canyon Gold #4 mining claim, which is located in Section (s) 26, Township 1 N, Range 11 E, Gila and Salt River Base and Meridian, Pinal County, Arizona. Total claim acreage is 40 acres

2. The type of corner and location monuments used are as follows: 4 foot wooden post w/ attached location notice

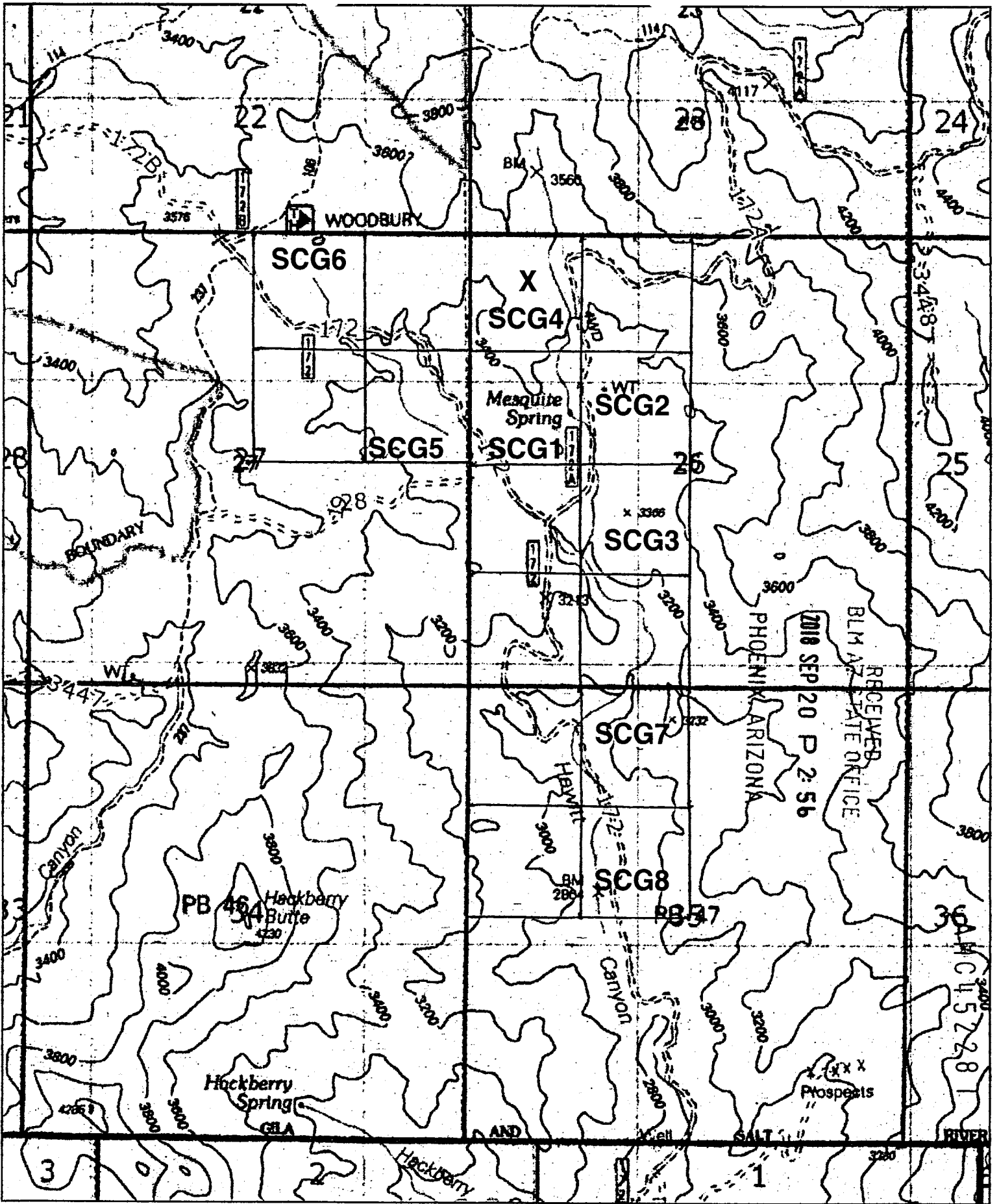
3. The bearings and distances in degrees and feet between claim corners and to a public land survey monument are as depicted on the map.

4. If the claim is a placer or millsite claim with exterior limits conforming to legal subdivisions of the public survey, provide a legal description of the claim NW 1/4 of the NW 1/4 of Section 26, T1N, R11E, GSRB+M

Form MCF100a  
Revised July 2014

This form is available from the Arizona Geology Survey and may be reproduced.

AMC452287



RECEIVED  
 BLM ARIZONA STATE OFFICE  
 2018 SEP 20 P 2:56



RECORDING REQUESTED BY,  
AND WHEN RECORDED RETURN TO:

Michael Leu  
7705 St. James Dr.  
Mentor, OH 44060

### Mining Claim Locator

I, Michael Leu, am a locator of the Arizona unpatented, placer mining claims, Superstition Canyon Gold #1, Superstition Canyon Gold #2, Superstition Canyon Gold #3, Superstition Canyon Gold #4, Superstition Canyon Gold #5, Superstition Canyon Gold #6, Superstition Canyon Gold #7, and Superstition Canyon Gold #8, and authorize my name to be on the location notices, and am an actual party to the mining claim locations, having a bona fide interest in the claims.

Michael Leu  
7705 St. James Drive  
Mentor, OH 44060

Michael Leu  
Signed this 10<sup>th</sup> day of September, 2018.

Acknowledged before me this 10 day of September,  
2018. State of Ohio, County of Lake

Michael Leu Printed

Chad Hofer Notary print name

Michael Leu Signed

[Signature] Notary signature

10/27/20 My Commission Expires



Chadwin Hofer  
Notary Public, State of Ohio  
My commission expires  
10-27-2020

AMC452287

RECEIVED  
BLM A7 STATE OFFICE  
2018 SEP 20 P 2:56  
PHOENIX, ARIZONA

RECORDING REQUESTED BY,  
AND WHEN RECORDED RETURN TO:

Michael Leu  
7705 St. James Dr.  
Mentor, OH 44060

### Mining Claim Authorization

I, Michael Leu, authorize and am aware that I am listed as a locator on the location notices of Arizona unpatented, placer mining claims, Superstition Canyon Gold #1, Superstition Canyon Gold #2, Superstition Canyon Gold #3, Superstition Canyon Gold #4, Superstition Canyon Gold #5, Superstition Canyon Gold #6, Superstition Canyon Gold #7, and Superstition Canyon Gold #8. I have a bona fide interest in these claims, and I located the claims along with my wife, Marie Leu, for my own self-interest and in good faith. I certify that these claims are in no way being located for the benefit of a company, corporation, or another individual in order to gain additional acreage they are not entitled to in accordance with the law.

Michael Leu  
7705 St. James Drive  
Mentor, OH 44060

Michael Leu  
Signed this 10<sup>th</sup> day of September, 2018.

Acknowledged before me this 10 day of September, 2018. State of Ohio, County of Lake

Michael Leu Printed

Chadwin Hofer Notary print name

Michael Leu Signed

[Signature] Notary signature

10/27/20 My Commission Expires



Chadwin Hofer  
Notary Public, State of Ohio  
My commission expires  
10-27-2020

AMC452287

RECEIVED  
BLM AZ STATE OFFICE  
2018 SEP 20 P 2:51  
PHOENIX, ARIZONA



AND WHEN RECORDED RETURN TO:

Michael Leu  
7705 St. James Dr.  
Mentor, OH 44060

**Location Notice for Association Placer Mining Claim**

Notice is hereby given that the undersigned have on this **September 18, 2018**, located an association placer mining claim in Pinal County, Arizona.

The name of the claim is **Superstition Canyon Gold #5**, and is situated in the **SE 1/4 of the NE 1/4 of Section 27, Township 1 N., Range 11 E., Gila & Salt River Base and Meridian, Arizona, being 40 acres (+/-)**.

Claim is for recreational, Casual Use, as defined by the BLM.

The locators of this claim are:

**Michael Leu,  
7705 St. James Drive, Mentor, OH 44060  
440-225-5991**

**and Marie Leu,  
7705 St. James Drive, Mentor, OH 44060.**

RECEIVED  
BLM AZ STATE OFFICE  
2018 SEP 20 P 2:57  
PHOENIX, ARIZONA

The locality of this claim with reference to some natural object or permanent monument and additional information concerning its locality are as follows:

Beginning at a wood post where a copy of this notice is posted: then 50 feet east to the center of the east end line, then 660 feet north to the northeast corner, then 1320 feet west to the northwest corner, then 1320 feet south to the southwest corner, then 1320 feet east to the southeast corner, then 660 feet north to the point of beginning.

Dated and posted on the ground this **September 18, 2018**,

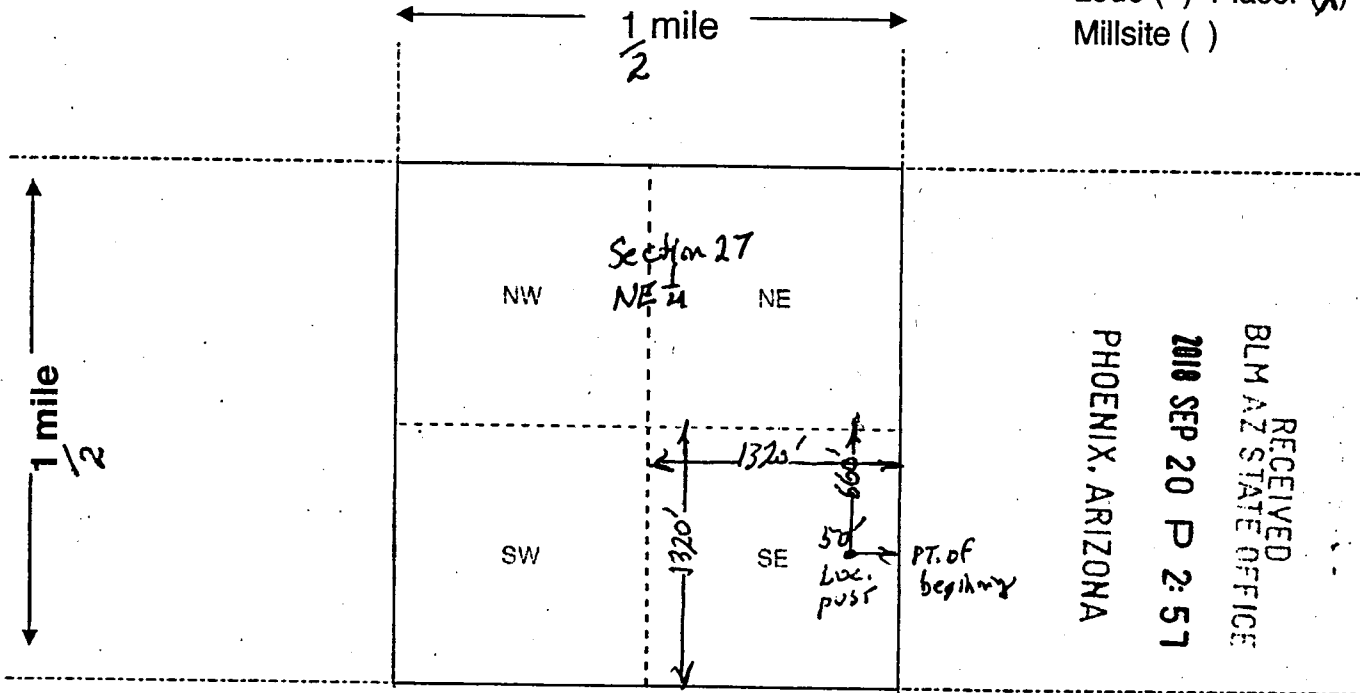
Locator Michael Leu Michael Leu

Locator Marie Leu Marie Leu

AMC452288

**MINING CLAIM MAP**

Lode ( ) Placer (X)  
Millsite ( )



RECEIVED  
BLM AZ STATE OFFICE  
2010 SEP 20 P 2:57  
PHOENIX, ARIZONA

Scale: 1" = 2000 feet



1. The above map depicts the Superstition Canyon Gold #5 mining claim, which is located in Section (s) 27, Township 1 N, Range 11 E, Gila and Salt River Base and Meridian, Pinal County, Arizona. Total claim acreage is 40 acres

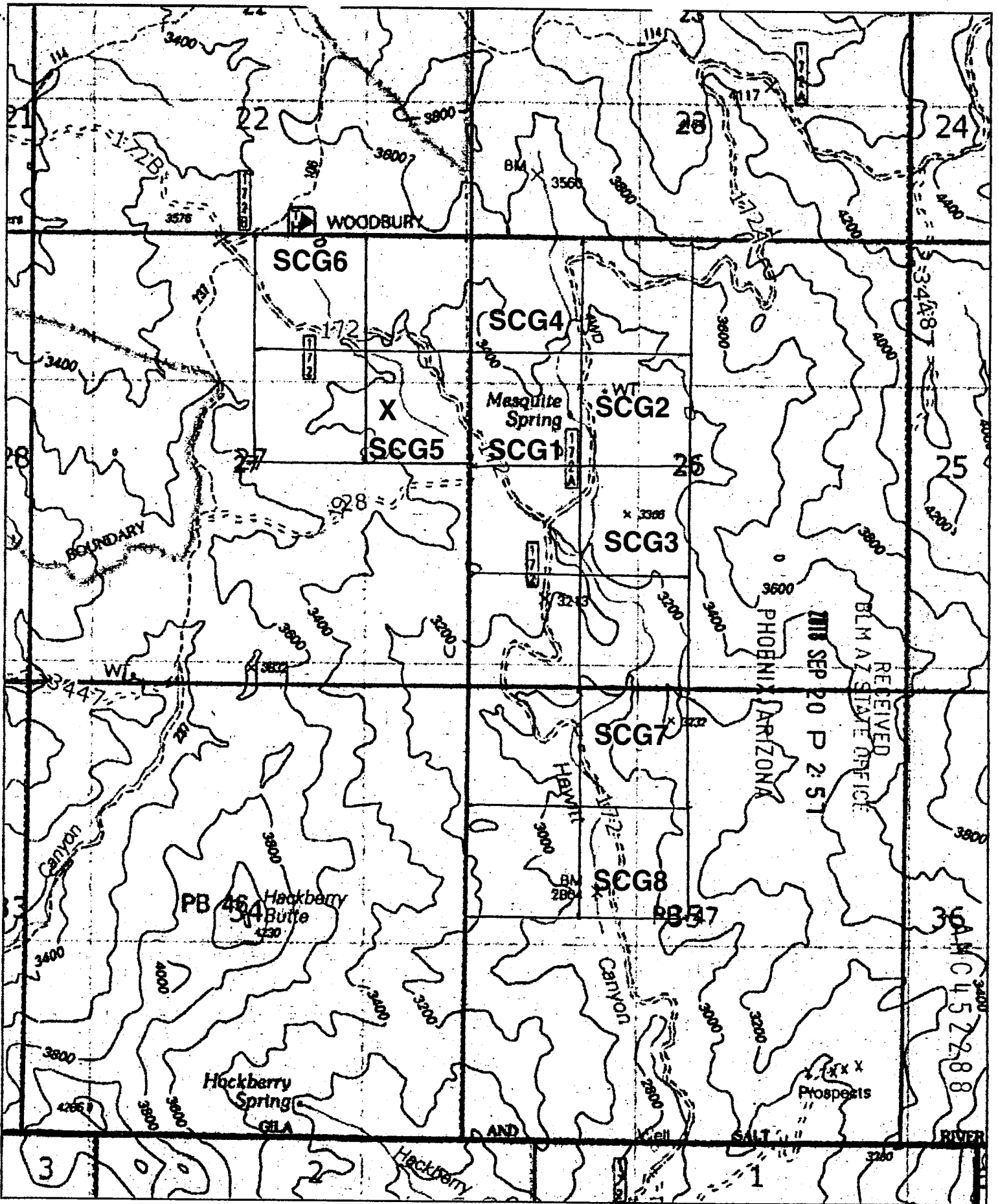
2. The type of corner and location monuments used are as follows: 4 foot waxen post w/ attached Location Notice

3. The bearings and distances in degrees and feet between claim corners and to a public land survey monument are as depicted on the map.

4. If the claim is a placer or millsite claim with exterior limits conforming to legal subdivisions of the public survey, provide a legal description of the claim SE 1/4 of the NE 1/4 of Section 27, T1N, R11E, GSRB+M

AMC452288

Form MCF100a  
Revised July 2014



0 ————— 0.5 Mi  
 0 ————— 2000 Ft

RECORDING REQUESTED BY,  
AND WHEN RECORDED RETURN TO:

Michael Leu  
7705 St. James Dr.  
Mentor, OH 44060

### Mining Claim Locator

I, Michael Leu, am a locator of the Arizona unpatented, placer mining claims, Superstition Canyon Gold #1, Superstition Canyon Gold #2, Superstition Canyon Gold #3, Superstition Canyon Gold #4, Superstition Canyon Gold #5, Superstition Canyon Gold #6, Superstition Canyon Gold #7, and Superstition Canyon Gold #8, and authorize my name to be on the location notices, and am an actual party to the mining claim locations, having a bona fide interest in the claims.

Michael Leu  
7705 St. James Drive  
Mentor, OH 44060

Michael Leu Signed this 10<sup>th</sup> day of September, 2018. Acknowledged before me this 10 day of September, 2018. State of Ohio, County of Lake

Michael Leu Printed Notary print name Chad Hofer

Michael Leu Signed Notary signature [Signature]

10/27/20 My Commission Expires



Chadwin Hofer  
Notary Public, State of Ohio  
My commission expires  
10-27-2020

RECEIVED  
BLM AZ STATE OFFICE  
2018 SEP 20 P 2:51  
PHOENIX, ARIZONA

AMC452288

RECORDING REQUESTED BY,  
AND WHEN RECORDED RETURN TO:

Michael Leu  
7705 St. James Dr.  
Mentor, OH 44060

### Mining Claim Authorization

I, Michael Leu, authorize and am aware that I am listed as a locator on the location notices of Arizona unpatented, placer mining claims, Superstition Canyon Gold #1, Superstition Canyon Gold #2, Superstition Canyon Gold #3, Superstition Canyon Gold #4, Superstition Canyon Gold #5, Superstition Canyon Gold #6, Superstition Canyon Gold #7, and Superstition Canyon Gold #8. I have a bona fide interest in these claims, and I located the claims along with my wife, Marie Leu, for my own self-interest and in good faith. I certify that these claims are in no way being located for the benefit of a company, corporation, or another individual in order to gain additional acreage they are not entitled to in accordance with the law.

Michael Leu  
7705 St. James Drive  
Mentor, OH 44060

Michael Leu  
Signed this 10<sup>th</sup> day of September, 2018.

Acknowledged before me this 10 day of September, 2018. State of Ohio, County of Lake

Michael Leu Printed

Chad Hofer Notary print name

Michael Leu Signed

[Signature] Notary signature

10/27/20 My Commission Expires



Chadwin Hofer  
Notary Public, State of Ohio  
My commission expires  
10-27-2020

AMC452288

RECEIVED  
BLM AZ STATE OFFICE  
2018 SEP 20 P 2:57  
PHOENIX, ARIZONA

RECORDING REQUESTED BY,  
AND WHEN RECORDED RETURN TO:

Michael Leu  
7705 St. James Dr.  
Mentor, OH 44060

### Mining Claim Authorization

I, Marie Leu, authorize and am aware that I am listed as a locator on the location notices of Arizona unpatented, placer mining claims, Superstition Canyon Gold #1, Superstition Canyon Gold #2, Superstition Canyon Gold #3, Superstition Canyon Gold #4, Superstition Canyon Gold #5, Superstition Canyon Gold #6, Superstition Canyon Gold #7, and Superstition Canyon Gold #8. I have a bona fide interest in these claims, and I located the claims along with my husband, Michael Leu, for my own self-interest and in good faith. I certify that these claims are in no way being located for the benefit of a company, corporation, or another individual in order to gain additional acreage they are not entitled to in accordance with the law.

Marie Leu  
7705 St. James Drive  
Mentor, OH 44060

Marie Leu Signed this 10<sup>th</sup> day of September, 2018. Acknowledged before me this 10 day of September, 2018. State of Ohio, County of Lake

Marie Leu Printed

Marie Leu Signed

Chad Hofer Notary print name

[Signature] Notary signature

10/27/20 My Commission Expires



Chadwin Hofer  
Notary Public, State of Ohio  
My commission expires  
10-27-2020

AMC452288

RECEIVED  
BLM AZ STATE OFFICE  
2018 SEP 20 P 2:57  
PHOENIX, ARIZONA

AND WHEN RECORDED RETURN TO:

Michael Leu  
7705 St. James Dr.  
Mentor, OH 44060

**Location Notice for Association Placer Mining Claim**

Notice is hereby given that the undersigned have on this **September 18, 2018**, located an association placer mining claim in Pinal County, Arizona.

The name of the claim is **Superstition Canyon Gold #6**, and is situated in the **NW 1/4 of the NE 1/4 of Section 27, Township 1 N., Range 11 E., Gila & Salt River Base and Meridian, Arizona, being 40 acres (+/-)**.

Claim is for recreational, Casual Use, as defined by the BLM.

The locators of this claim are:

**Michael Leu,**  
7705 St. James Drive, Mentor, OH 44060  
440-225-5991

**and Marie Leu,**  
7705 St. James Drive, Mentor, OH 44060.

RECEIVED  
BLM AZ STATE OFFICE  
2018 SEP 20 P 2:51  
PHOENIX, ARIZONA

The locality of this claim with reference to some natural object or permanent monument and additional information concerning its locality are as follows:

Beginning at a wood post where a copy of this notice is posted: then 50 feet south to the center of the south end line, then 660 feet east to the southeast corner, then 1320 feet north to the northeast corner, then 1320 feet west to the northwest corner, then 1320 feet south to the southwest corner, then 660 feet east to the point of beginning.

Dated and posted on the ground this **September 18, 2018**,

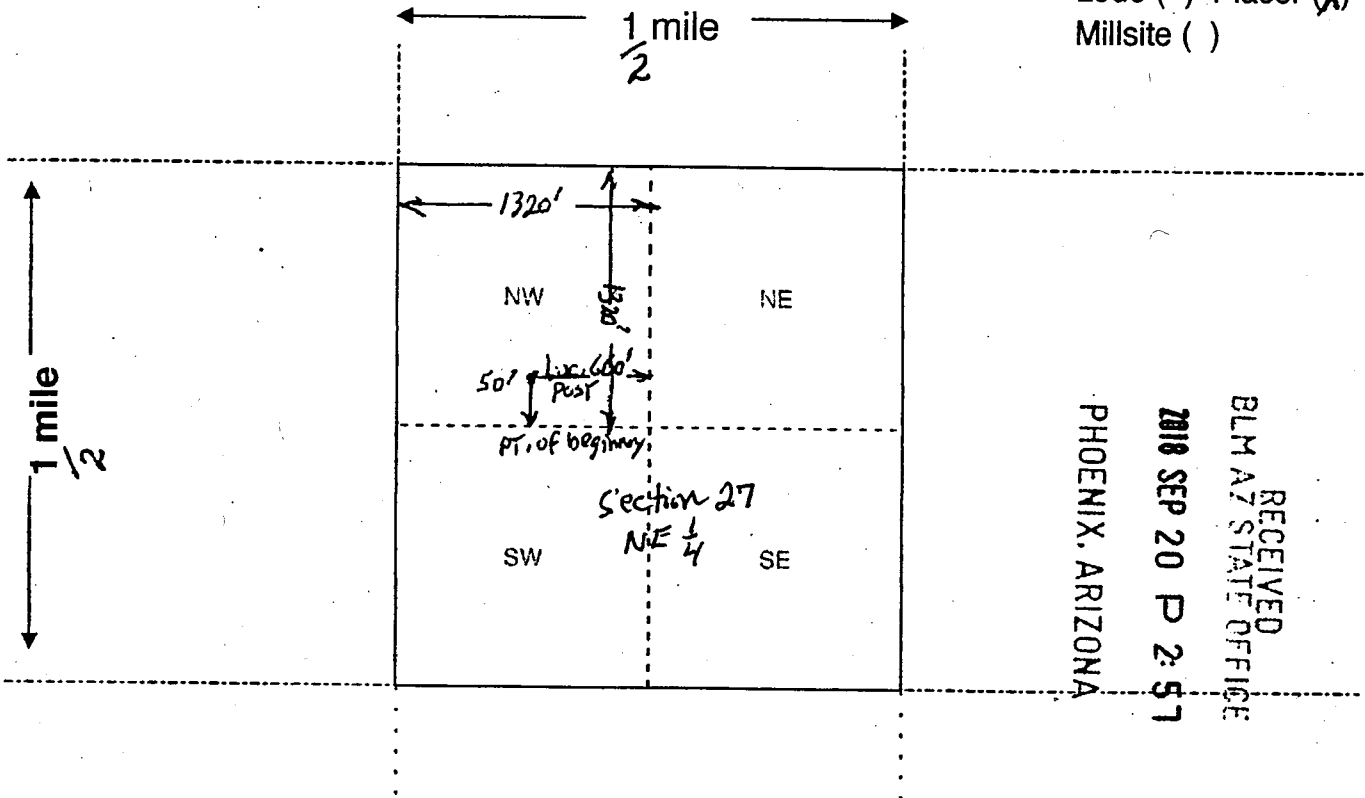
Locator Michael Leu Michael Leu

Locator Marie Leu Marie Leu

AMC452289

**MINING CLAIM MAP**

Lode ( ) Placer (X)  
Millsite ( )



RECEIVED  
BLM AZ STATE OFFICE  
2018 SEP 20 P 2:57  
PHOENIX, ARIZONA

Scale: 1" = 2000 feet



1. The above map depicts the Superstition Canyon Gold #6 mining claim, which is located in Section (s) 27, Township 1 N, Range 11 E, Gila and Salt River Base and Meridian, Pinal County, Arizona. Total claim acreage is 40 acres

2. The type of corner and location monuments used are as follows: 4 foot wooden post w/ attached Loc. Notice

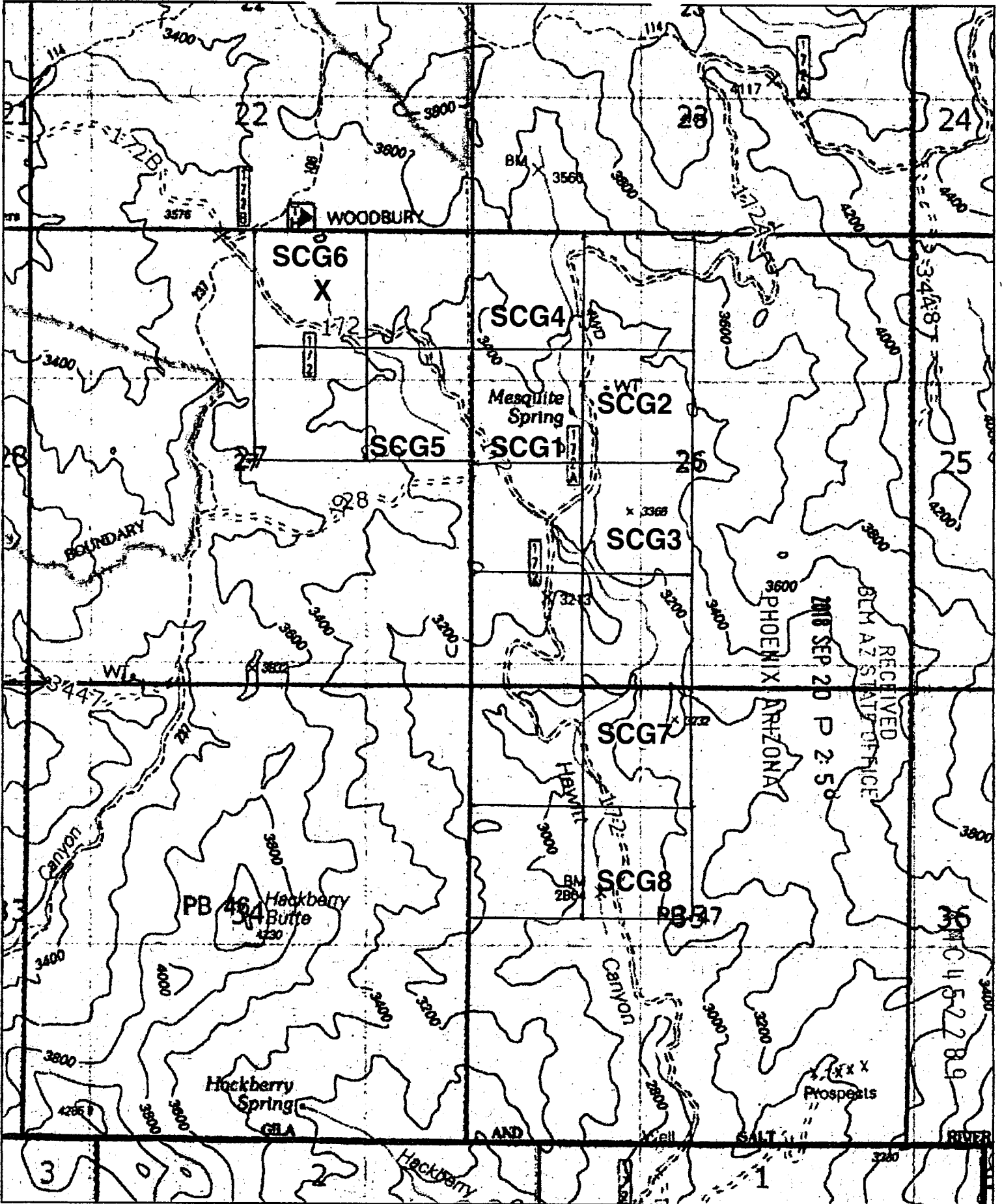
3. The bearings and distances in degrees and feet between claim corners and to a public land survey monument are as depicted on the map.

4. If the claim is a placer or millsite claim with exterior limits conforming to legal subdivisions of the public survey, provide a legal description of the claim NW 1/4 of the NE 1/4 of Section 27, T1N, R11E, GSRB+M

AMC452289

Form MCF100a  
Revised July 2014





RECORDING REQUESTED BY,  
AND WHEN RECORDED RETURN TO:

Michael Leu  
7705 St. James Dr.  
Mentor, OH 44060

### Mining Claim Locator

I, Michael Leu, am a locator of the Arizona unpatented, placer mining claims, Superstition Canyon Gold #1, Superstition Canyon Gold #2, Superstition Canyon Gold #3, Superstition Canyon Gold #4, Superstition Canyon Gold #5, Superstition Canyon Gold #6, Superstition Canyon Gold #7, and Superstition Canyon Gold #8, and authorize my name to be on the location notices, and am an actual party to the mining claim locations, having a bona fide interest in the claims.

Michael Leu  
7705 St. James Drive  
Mentor, OH 44060

Michael Leu  
Signed this 10<sup>th</sup> day of September, 2018.

Acknowledged before me this 10 day of September,  
2018. State of Ohio, County of Lake

Michael Leu Printed

Chad Hofer Notary print name

Michael Leu Signed

[Signature] Notary signature

10/27/20 My Commission Expires



Chadwin Hofer  
Notary Public, State of Ohio  
My commission expires  
10-27-2020

AMC452289

RECEIVED  
BLM AZ STATE OFFICE  
2018 SEP 20 P 2:58  
PHOENIX, ARIZONA

RECORDING REQUESTED BY,  
AND WHEN RECORDED RETURN TO:

Michael Leu  
7705 St. James Dr.  
Mentor, OH 44060

### Mining Claim Authorization

I, Michael Leu, authorize and am aware that I am listed as a locator on the location notices of Arizona unpatented, placer mining claims, Superstition Canyon Gold #1, Superstition Canyon Gold #2, Superstition Canyon Gold #3, Superstition Canyon Gold #4, Superstition Canyon Gold #5, Superstition Canyon Gold #6, Superstition Canyon Gold #7, and Superstition Canyon Gold #8. I have a bona fide interest in these claims, and I located the claims along with my wife, Marie Leu, for my own self-interest and in good faith. I certify that these claims are in no way being located for the benefit of a company, corporation, or another individual in order to gain additional acreage they are not entitled to in accordance with the law.

Michael Leu  
7705 St. James Drive  
Mentor, OH 44060

Michael Leu  
Signed this 10<sup>th</sup> day of September, 2018. Acknowledged before me this 10 day of September, 2018. State of Ohio, County of Lake


Michael Leu Printed

Chad Hofer Notary print name

Michael Leu Signed

[Signature] Notary signature

10/27/20 My Commission Expires



Chadwin Hofer  
Notary Public, State of Ohio  
My commission expires  
10-27-2020

RECEIVED  
BLM AZ STATE OFFICE  
2018 SEP 20 P 2:58  
PHOENIX, ARIZONA

AMC452289

RECORDING REQUESTED BY,  
AND WHEN RECORDED RETURN TO:

Michael Leu  
7705 St. James Dr.  
Mentor, OH 44060

### Mining Claim Authorization

I, Marie Leu, authorize and am aware that I am listed as a locator on the location notices of Arizona unpatented, placer mining claims, Superstition Canyon Gold #1, Superstition Canyon Gold #2, Superstition Canyon Gold #3, Superstition Canyon Gold #4, Superstition Canyon Gold #5, Superstition Canyon Gold #6, Superstition Canyon Gold #7, and Superstition Canyon Gold #8. I have a bona fide interest in these claims, and I located the claims along with my husband, Michael Leu, for my own self-interest and in good faith. I certify that these claims are in no way being located for the benefit of a company, corporation, or another individual in order to gain additional acreage they are not entitled to in accordance with the law.

Marie Leu  
7705 St. James Drive  
Mentor, OH 44060

Marie Leu  
Signed this 10<sup>th</sup> day of September, 2018. Acknowledged before me this 10 day of September, 2018. State of Ohio, County of Lake

Marie Leu Printed  
Marie Leu Signed

Chad Hofer Notary print name  
[Signature] Notary signature  
10/27/20 My Commission Expires



Chadwin Hofer  
Notary Public, State of Ohio  
My commission expires  
10-27-2020

RECEIVED  
BLM AZ STATE OFFICE  
2018 SEP 20 P 2:58  
PHOENIX, ARIZONA

AMC452289

AND WHEN RECORDED RETURN TO:

Michael Leu  
7705 St. James Dr.  
Mentor, OH 44060

**Location Notice for Association Placer Mining Claim**

Notice is hereby given that the undersigned have on this **September 18, 2018**, located an association placer mining claim in Pinal County, Arizona.

The name of the claim is **Superstition Canyon Gold #7**, and is situated in the **NE 1/4 of the NW 1/4 of Section 35, Township 1 N., Range 11 E., Gila & Salt River Base and Meridian, Arizona, being 40 acres (+/-)**.

Claim is for recreational, Casual Use, as defined by the BLM.

The locators of this claim are:

Michael Leu,  
7705 St. James Drive, Mentor, OH 44060  
440-225-5991

and Marie Leu,  
7705 St. James Drive, Mentor, OH 44060.

RECEIVED  
BLM AZ STATE OFFICE  
2018 SEP 20 P 2:58  
PHOENIX, ARIZONA

The locality of this claim with reference to some natural object or permanent monument and additional information concerning its locality are as follows:

Beginning at a wood post where a copy of this notice is posted: then 50 feet west to the center of the west end line, then 660 feet north to the northwest corner, then 1320 feet east to the northeast corner, then 1320 feet south to the southeast corner, then 1320 feet west to the southwest corner, then 660 feet north to the point of beginning.

Dated and posted on the ground this **September 18, 2018**,

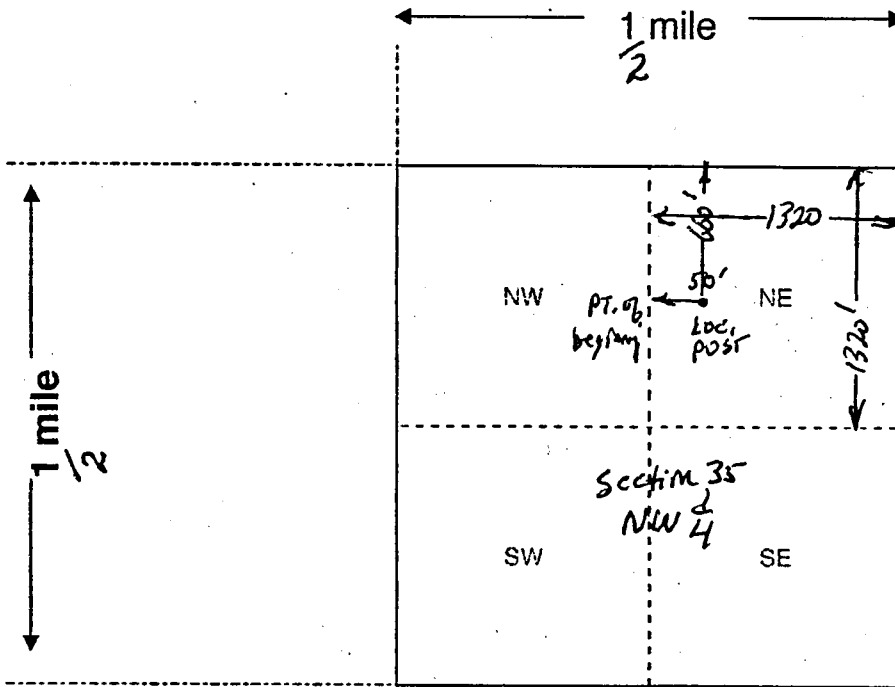
Locator Michael Leu Michael Leu

Locator Marie Leu Marie Leu

AHC452290

**MINING CLAIM MAP**

Lode ( ) Placer (X)  
Millsite ( )



RECEIVED  
BLM AZ STATE OFFICE  
2018 SEP 20 P 2:58  
PHOENIX, ARIZONA

Scale: 1" = 2000 feet



- The above map depicts the Superstition Canyon Gold #7 mining claim, which is located in Section (s) 35, Township 1 N, Range 11 E, Gila and Salt River Base and Meridian, Pinal County, Arizona. Total claim acreage is 40 acres.
- The type of corner and location monuments used are as follows: 4 foot wooden post w/attached Location Notice
- The bearings and distances in degrees and feet between claim corners and to a public land survey monument are as depicted on the map.
- If the claim is a placer or millsite claim with exterior limits conforming to legal subdivisions of the public survey, provide a legal description of the claim NE 1/4 of the NW 1/4 of Section 35, T1N, R11E, GSRB+M

AMC452290



RECORDING REQUESTED BY,  
AND WHEN RECORDED RETURN TO:

Michael Leu  
7705 St. James Dr.  
Mentor, OH 44060

### Mining Claim Locator

I, Michael Leu, am a locator of the Arizona unpatented, placer mining claims, Superstition Canyon Gold #1, Superstition Canyon Gold #2, Superstition Canyon Gold #3, Superstition Canyon Gold #4, Superstition Canyon Gold #5, Superstition Canyon Gold #6, Superstition Canyon Gold #7, and Superstition Canyon Gold #8, and authorize my name to be on the location notices, and am an actual party to the mining claim locations, having a bona fide interest in the claims.

Michael Leu  
7705 St. James Drive  
Mentor, OH 44060

Michael Leu Signed this 10<sup>th</sup> day of September, 2018. Acknowledged before me this 10 day of September, 2018. State of Ohio, County of Lake

Michael Leu Printed

Chad Hofer Notary print name

Michael Leu Signed

[Signature] Notary signature

10/27/20 My Commission Expires



Chadwin Hofer  
Notary Public, State of Ohio  
My commission expires  
10-27-2020

RECEIVED  
BLM AZ STATE OFFICE  
2018 SEP 20 P 2:58  
PHOENIX, ARIZONA

AMC452290



RECORDING REQUESTED BY,  
AND WHEN RECORDED RETURN TO:

Michael Leu  
7705 St. James Dr.  
Mentor, OH 44060

### Mining Claim Authorization

I, Michael Leu, authorize and am aware that I am listed as a locator on the location notices of Arizona unpatented, placer mining claims, Superstition Canyon Gold #1, Superstition Canyon Gold #2, Superstition Canyon Gold #3, Superstition Canyon Gold #4, Superstition Canyon Gold #5, Superstition Canyon Gold #6, Superstition Canyon Gold #7, and Superstition Canyon Gold #8. I have a bona fide interest in these claims, and I located the claims along with my wife, Marie Leu, for my own self-interest and in good faith. I certify that these claims are in no way being located for the benefit of a company, corporation, or another individual in order to gain additional acreage they are not entitled to in accordance with the law.

Michael Leu  
7705 St. James Drive  
Mentor, OH 44060

Michael Leu  
Signed this 10<sup>th</sup> day of September, 2018.

Acknowledged before me this 10 day of September, 2018. State of Ohio, County of Lake


Michael Leu Printed

Chad Hofer Notary print name

Michael Leu Signed

[Signature] Notary signature

10/27/20 My Commission Expires



Chadwin Hofer  
Notary Public, State of Ohio  
My commission expires  
10-27-2020

AMC452290

RECEIVED  
BLM AZ STATE OFFICE  
2018 SEP 20 P 2:58  
PHOENIX, ARIZONA

RECORDING REQUESTED BY,  
AND WHEN RECORDED RETURN TO:

Michael Leu  
7705 St. James Dr.  
Mentor, OH 44060

### Mining Claim Authorization

I, Marie Leu, authorize and am aware that I am listed as a locator on the location notices of Arizona unpatented, placer mining claims, Superstition Canyon Gold #1, Superstition Canyon Gold #2, Superstition Canyon Gold #3, Superstition Canyon Gold #4, Superstition Canyon Gold #5, Superstition Canyon Gold #6, Superstition Canyon Gold #7, and Superstition Canyon Gold #8. I have a bona fide interest in these claims, and I located the claims along with my husband, Michael Leu, for my own self-interest and in good faith. I certify that these claims are in no way being located for the benefit of a company, corporation, or another individual in order to gain additional acreage they are not entitled to in accordance with the law.

Marie Leu  
7705 St. James Drive  
Mentor, OH 44060

Marie Leu  
Signed this 10<sup>th</sup> day of September, 2018.

Acknowledged before me this 10 day of September, 2018. State of Ohio, County of Lake

Marie Leu Printed

Chad Hofer Notary print name

Marie Leu Signed

[Signature] Notary signature

10/27/20 My Commission Expires



Chadwin Hofer  
Notary Public, State of Ohio  
My commission expires  
10-27-2020

RECEIVED  
BLM AZ STATE OFFICE  
2018 SEP 20 P 2:58  
PHOENIX, ARIZONA

AMC452290

AND WHEN RECORDED RETURN TO:

Michael Leu  
7705 St. James Dr.  
Mentor, OH 44060

**Location Notice for Association Placer Mining Claim**

Notice is hereby given that the undersigned have on this **September 18, 2018**, located an association placer mining claim in Pinal County, Arizona.

The name of the claim is **Superstition Canyon Gold #8**, and is situated in the **SE 1/4 of the NW 1/4 of Section 35, Township 1 N., Range 11 E., Gila & Salt River Base and Meridian, Arizona, being 40 acres (+/-)**.  
Claim is for recreational, Casual Use, as defined by the BLM.

The locators of this claim are:

**Michael Leu,  
7705 St. James Drive, Mentor, OH 44060  
440-225-5991**

**and Marie Leu,  
7705 St. James Drive, Mentor, OH 44060.**

RECEIVED  
BLM AZ STATE OFFICE  
2018 SEP 20 P 2:58  
PHOENIX, ARIZONA

The locality of this claim with reference to some natural object or permanent monument and additional information concerning its locality are as follows:

Beginning at a wood post where a copy of this notice is posted: then 50 feet south to the center of the south end line, then 660 feet east to the southeast corner, then 1320 feet north to the northeast corner, then 1320 feet west to the northwest corner, then 1320 feet south to the southwest corner, then 660 feet east to the point of beginning.

Dated and posted on the ground this **September 18, 2018**,

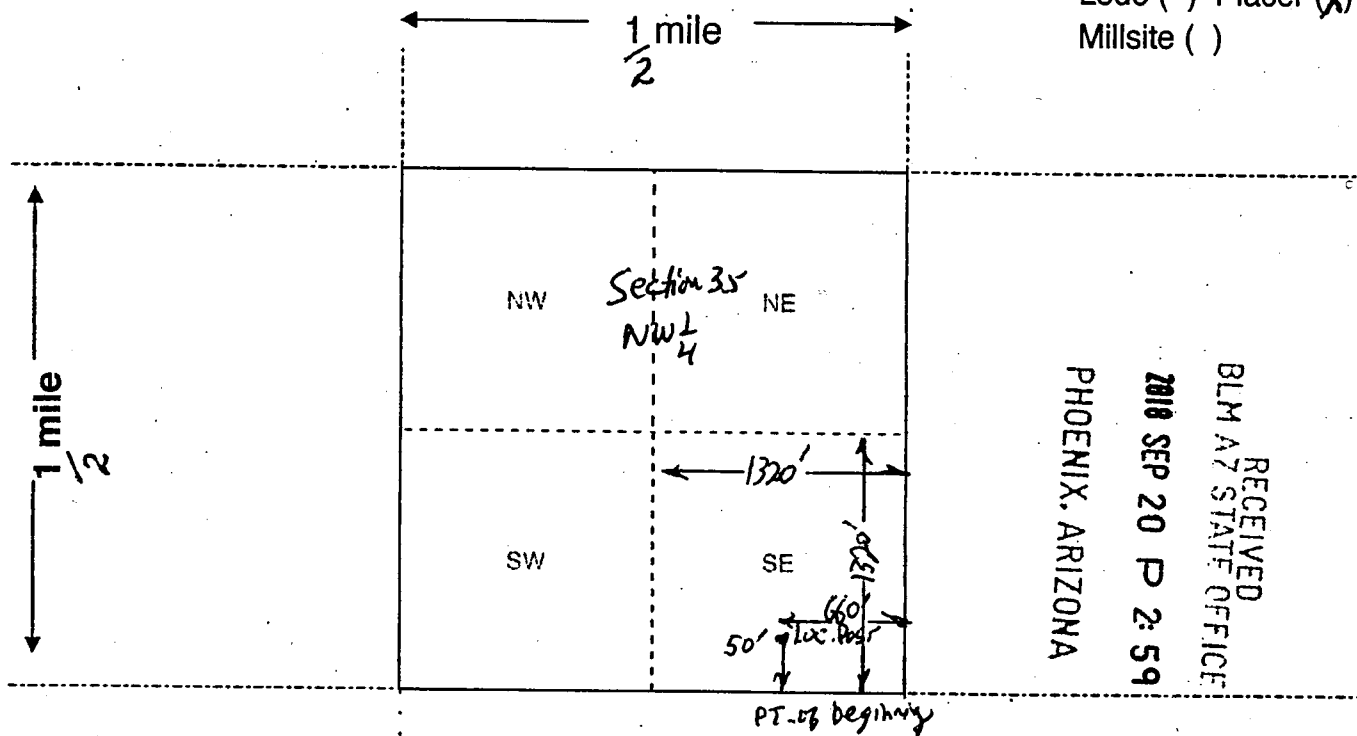
Locator Michael Leu Michael Leu

Locator Marie Leu Marie Leu

AMC452291

**MINING CLAIM MAP**

Lode ( ) Placer (X)  
Millsite ( )



Scale: 1" = 2000 feet



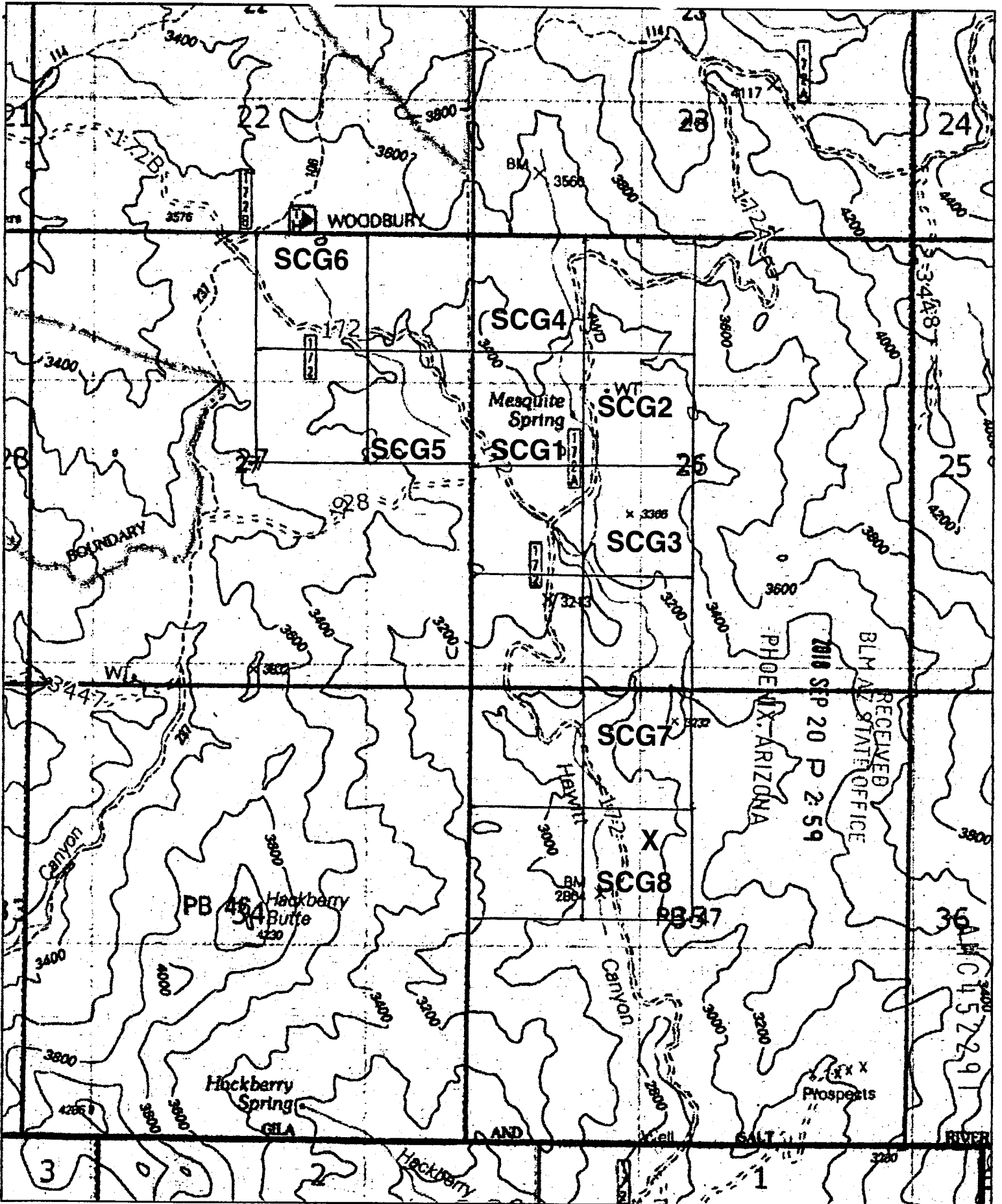
1. The above map depicts the Superstition Canyon Gold #8 mining claim, which is located in Section (s) 35, Township 1 N, Range 11 E, Gila and Salt River Base and Meridian, Pinal County, Arizona. Total claim acreage is 40 acres

2. The type of corner and location monuments used are as follows: 4 foot wooden post w/ attached Location Notice

3. The bearings and distances in degrees and feet between claim corners and to a public land survey monument are as depicted on the map.

4. If the claim is a placer or millsite claim with exterior limits conforming to legal subdivisions of the public survey, provide a legal description of the claim SE 1/4 of the NW 1/4 of Section 35, T1N, R11E, GSRB+M

AMC 452291



0 0.5 MI  
 0 2000 Ft

RECORDING REQUESTED BY,  
AND WHEN RECORDED RETURN TO:

Michael Leu  
7705 St. James Dr.  
Mentor, OH 44060

### Mining Claim Locator

I, Michael Leu, am a locator of the Arizona unpatented, placer mining claims, Superstition Canyon Gold #1, Superstition Canyon Gold #2, Superstition Canyon Gold #3, Superstition Canyon Gold #4, Superstition Canyon Gold #5, Superstition Canyon Gold #6, Superstition Canyon Gold #7, and Superstition Canyon Gold #8, and authorize my name to be on the location notices, and am an actual party to the mining claim locations, having a bona fide interest in the claims.

Michael Leu  
7705 St. James Drive  
Mentor, OH 44060

Michael Leu  
Signed this 10<sup>th</sup> day of September, 2018. Acknowledged before me this 10 day of September, 2018. State of Ohio, County of Lake

Michael Leu Printed

Chad Hofer Notary print name

Michael Leu Signed

[Signature] Notary signature

10/29/20 My Commission Expires



Chadwin Hofer  
Notary Public, State of Ohio  
My commission expires  
10-27-2020

AMC452291

RECEIVED  
BLM AZ STATE OFFICE  
2018 SEP 20 P 2:59  
PHOENIX, ARIZONA

RECORDING REQUESTED BY,  
AND WHEN RECORDED RETURN TO:

Michael Leu  
7705 St. James Dr.  
Mentor, OH 44060

### Mining Claim Authorization

I, Michael Leu, authorize and am aware that I am listed as a locator on the location notices of Arizona unpatented, placer mining claims, Superstition Canyon Gold #1, Superstition Canyon Gold #2, Superstition Canyon Gold #3, Superstition Canyon Gold #4, Superstition Canyon Gold #5, Superstition Canyon Gold #6, Superstition Canyon Gold #7, and Superstition Canyon Gold #8. I have a bona fide interest in these claims, and I located the claims along with my wife, Marie Leu, for my own self-interest and in good faith. I certify that these claims are in no way being located for the benefit of a company, corporation, or another individual in order to gain additional acreage they are not entitled to in accordance with the law.

Michael Leu  
7705 St. James Drive  
Mentor, OH 44060

Michael Leu  
Signed this 10<sup>th</sup> day of September, 2018.

Acknowledged before me this 10 day of September,  
2018. State of Ohio, County of Lake


Michael Leu Printed

Chad Hofer Notary print name

Michael Leu Signed

[Signature] Notary signature

10/27/20 My Commission Expires



Chadwin Hofer  
Notary Public, State of Ohio  
My commission expires  
10-27-2020

RECEIVED  
BLM AZ STATE OFFICE  
2018 SEP 20 P 2:59  
PHOENIX, ARIZONA

AMC452291

RECORDING REQUESTED BY,  
AND WHEN RECORDED RETURN TO:

Michael Leu  
7705 St. James Dr.  
Mentor, OH 44060

### Mining Claim Authorization

I, Marie Leu, authorize and am aware that I am listed as a locator on the location notices of Arizona unpatented, placer mining claims, Superstition Canyon Gold #1, Superstition Canyon Gold #2, Superstition Canyon Gold #3, Superstition Canyon Gold #4, Superstition Canyon Gold #5, Superstition Canyon Gold #6, Superstition Canyon Gold #7, and Superstition Canyon Gold #8. I have a bona fide interest in these claims, and I located the claims along with my husband, Michael Leu, for my own self-interest and in good faith. I certify that these claims are in no way being located for the benefit of a company, corporation, or another individual in order to gain additional acreage they are not entitled to in accordance with the law.

Marie Leu  
7705 St. James Drive  
Mentor, OH 44060

Marie Leu  
Signed this 10<sup>th</sup> day of September, 2018.

Acknowledged before me this 10 day of September,  
2018. State of Ohio, County of Lake

Marie Leu Printed

Chad Hofer Notary print name

Marie Leu Signed

[Signature] Notary signature

10/27/20 My Commission Expires



Chadwin Hofer  
Notary Public, State of Ohio  
My commission expires  
10-27-2020

RECEIVED  
BLM AZ STATE OFFICE  
2018 SEP 20 P 2:59  
PHOENIX, ARIZONA

AMC452291





# LR2000 Internal

## CR Geographic Report with Land

### Download User Guide (pdf)

**Purpose:** This report produces a geographic listing of case information based on retrieval by Meridian/Township/Range. This report format will display the case type, case disposition, meridian, township, range, section, survey type, survey number, surface management agency, pending actions, serial number, and total case acres.



### No Results

The specified criteria didn't result in any data. This is often caused by applying filters and/or selection steps that are too restrictive or that contain incorrect values. Please check your analysis filters and selection steps, and try again. The filters or selection steps currently being applied are shown below.

### Filters

Disposition is equal to **AUTHORIZED, CANCELLED, EXPIRED, PENDING, REJECTED, RELINQUISHED, WITHDRAWN**  
and Meridian Township Range Section is equal to **14 0010N 0110E 026,027,035**  
and Admin State is equal to **AZ**



M. Leu  
7705 St. Jam Dr.  
Mentor, OH 44060

RECEIVED  
BLM AZ STATE OFFICE  
2010 SEP 20 P 2:54  
PHOENIX, ARIZONA



Bureau of Land Management  
Arizona State Office  
One North Central Ave., Ste. 800  
Phoenix, AZ 85004-4427